



Artificial intelligence for supervised classification purposes: Case of the surface water quality in the Moulouya River, Morocco

Imad Manssouri¹⁾ ✉ , Abdelghani Talhaoui²⁾, Abdellah El Hmaidi²⁾ , Brahim Boudad³⁾, Bouchra Boudebbouz¹⁾, Hassane Sahbi⁴⁾

¹⁾ Moulay Ismail University, National School of Arts and Crafts, Laboratory of Mechanics, Mechatronics, and Command, Team of Electrical Energy, Maintenance and Innovation, Meknes, Marjane 2, BP: 298 Meknes 50050, Morocco

²⁾ Moulay Ismail University, Faculty of Sciences, Water Sciences and Environmental Engineering team, Meknes, Morocco

³⁾ Moulay Ismail University, Faculty of Sciences, Department of Geology, Laboratory of Geo-Engineering and Environment, Meknes, Morocco

⁴⁾ Moulay Ismail University, Meknes, Morocco

RECEIVED 30.04.2020

REVIEWED 02.06.2020

ACCEPTED 15.12.2020

Abstract: From a management perspective, water quality is determined by the desired end use. Water intended for leisure, drinking water, and the habitat of aquatic organisms requires higher levels of purity. In contrast, the quality standards of water used for hydraulic energy production are much less important.

The main objective of this work is focused on the development of an evaluation system dealing with supervised classification of the physicochemical quality of the water surface in the Moulouya River through the use of artificial intelligence. A graphical interface under Matlab 2015 is presented. The latter makes it possible to create a classification model based on artificial neural networks of the multilayer perceptron type (ANN-MLP).

Several configurations were tested during this study. The configuration [9 8 3] retained gives a coefficient of determination close to the unit with a minimum error value during the test phase.

This study highlights the capacity of the classification model based on artificial neural networks of the multilayer perceptron type (ANN-MLP) proposed for the supervised classification of the different water quality classes, determined by the calculation of the system for assessing the quality of surface water (SEQ-water) at the level of the Moulouya River catchment area, with an overall classification rate equal to 98.5% and a classification rate during the test phase equal to 100%.

Keywords: artificial intelligence, environment, supervised classification, the Moulouya River, water quality

INTRODUCTION

Water is an essential element for life and vital for countless human activities. However, the already scarce water supply is subject to a continuous increase in demand due to a rapid growth in population, the improvement in standards of living, industrial development, and the extension of irrigated agriculture. These

pressures on water resources are accompanied by increasingly severe deterioration in their quality.

Therefore, it is essential to quantify and analyse the quantity and quality of surface water and find ways to manage these resources to ensure their sustainability.

The main objective is to suggest a supervised classification model, namely artificial neural networks of the multilayer

perceptron type (ANN-MLP). The model will assess the overall quality of the surface waters of twenty-two sites of the Moulouya River in the Northeast of Morocco. The first sources upstream of the wadi in the High Atlas Mountains to the mouth in the Mediterranean about 600 km in length from March to August 2014.

MATERIAL AND METHODS

STUDY AREA

The Moulouya watershed covers almost the whole of eastern Morocco with an area of 55,500 km². Geographically it is located between latitudes 32°18' and 35°8' North and longitudes 1°11' and 5°37' West and has an elongated shape of general direction ENE-WSW (Fig. 1).

This watershed is bounded to the northwest by the Mediterranean coastal basins, to the west by the Sebou River watershed, to the southwest by the Oum Er-Rbia River watershed, to the South by the Ziz River watershed, to the Southeast by the Guir River watershed and to the East by the territory of Algeria.

The Moulouya River, about 600 km long, takes its source at Alesmid at an altitude of 1170 m at the junction of the Middle Atlas and High Atlas Mountains and flows into the Mediterranean at Saïdia (Ras El Ma). From upstream to downstream, the watershed is subdivided into three sub-basins: the Upper, the Middle and the Lower Moulouya. Its river receives three important tributaries: the Ansegmir in the Haute Moulouya then successively, the Melloulou River and the Za River in the Lower Moulouya (Fig. 1).



Fig. 1. The geographical location of the Moulouya watershed; source: Google Earth image of northern Morocco

The great extent and diversity of the reliefs of the Moulouya watershed reflects the climate's variation from one region to another. These climate changes vary from a Mediterranean type, in the Lower Moulouya valley, to a relatively cold continental climate in the Upper Moulouya and sub-arid Saharan tendency in the high plateaus of the Middle Moulouya [RIAD 2003].

USED DATABASE

The data used within the framework of this study includes data relating to the physicochemical analysis of surface waters of the Moulouya River [TAYBI *et al.* 2016] and the calculation of the quality index by the SEQ-Water quality assessment [TALHAOUI *et al.* 2020]. The water samples were taken at 22 stations (Fig. 2) over six months, during three sampling campaigns carried out successively during the months of March–April, May–June and July–August 2014. The database, therefore, comprises of a total of 66 samples.

The dependent variables of the supervised classification model based on artificial neural networks of the multilayer perceptron type (ANN-MLP) include the potential of hydrogen pH, dissolved oxygen O₂-diss, electrical conductivity (EC), temperature (T), measured (*in situ*) in the field, sulphates (SO₄²⁻), biological oxygen demand after five days (BOD₅), orthophosphates (PO₄³⁻), ammonium (NH₄⁺) and nitrates (NO₃⁻) analysed in the laboratory [TAYBI *et al.* 2016]. According to the analysis methods recommended by AFNOR standards [AFNOR 1997] and RODIER *et al.* [1996], these parameters were determined.

METHODS OF THE SUPERVISED CLASSIFICATION

Over the past decade, the use of artificial neural networks (ANN) has grown in many disciplines (economics, ecology and environment, biology and medicine, industry, etc.). They are notably applied to solve classification problems [BERRADA *et al.* 2016; MANSSOURI 2009; OUSMANA *et al.* 2016; TALHAOUI *et al.* 2016], prediction [AGIRRE-BASURKO *et al.* 2006; BOUDAD *et al.* 2014; LALITI *et al.* 2017; LUK *et al.* 2001; MANSSOURI *et al.* 2014; OUSMANA *et al.* 2018], for troubleshooting [HARTERT 2010; MANSSOURI *et al.* 2008; SU *et al.* 2011] optimisation, character recognition [PREVOST 2007]

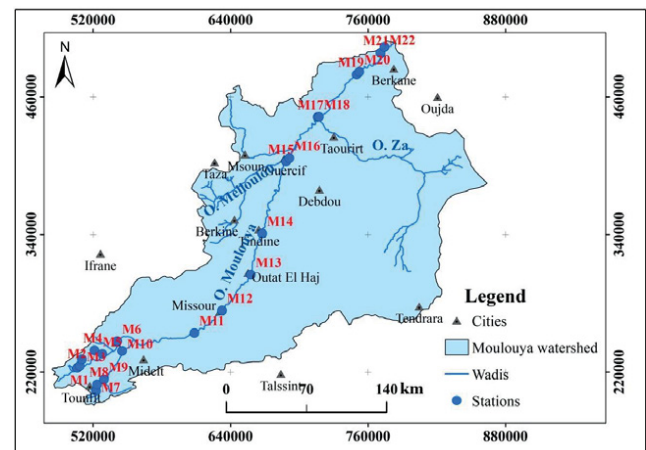


Fig. 2. Location of study stations in the Moulouya watershed; source: own elaboration

as well as modelling [ALTMAN *et al.* 1994; BOUDEBBOUZ *et al.* 2014; 2015; KANAOU 2007; VOYANT 2011].

STRUCTURE OF AN ARTIFICIAL NEURON

Each artificial neuron is an elementary processor. This processor receives a variable number of inputs from upstream neurons [UNCINI *et al.* 1998]. Each of these inputs is associated with a weight, where w , symbolises weight representative of the strength of the connection. In addition, each elementary processor has a unique output, which branches out to supply a variable number of downstream neurons. Thus, a weight is associated with each connection, as illustrated in Figure 3.

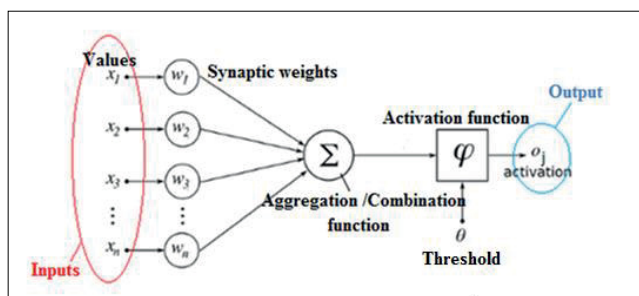


Fig. 3. Structure of an artificial neuron; source: own elaboration

Regarding the behaviour of the artificial neuron, there are two phases: The first is usually the calculation of the weighted sum of the inputs (A_j) according to the following expression:

$$A_j = \sum_{i=1}^n W_{ij}x_i \tag{1}$$

where: W_{ij} is the synaptic weight and x_i the input values.

It is the weighted activation sum that converges to neuron j [EL TABACH *et al.* 2007].

The second phase is from the A_j value, a transfer function f that calculates the value of the state of the neuron, called activation O_j , which will be transmitted to downstream neurons. It is equal to:

$$O_j = f \left(\sum_{i=1}^n W_{ij}x_i + b_j \right) \tag{2}$$

where: b_j is the neuron bias j .

The bias allows flexibility to be added to the networks by adjusting the weight during learning and allowing the threshold of the neuron trigger. It is used in several types of activation functions.

MULTILAYER PERCEPTRON ARTIFICIAL NEURAL NETWORKS

It is an extension of the perceptron by ROSENBLATT [1960], with one or more layers hidden between the inlet and the outlet (Fig. 4). The first layer corresponds to the vector composed of the input data and the last layer to the output vector composed of the values that one seeks to obtain [CORNET 2003]. Each neuron in a layer is connected to all the neurons in the previous and the following layers (except for the input and output layers). There

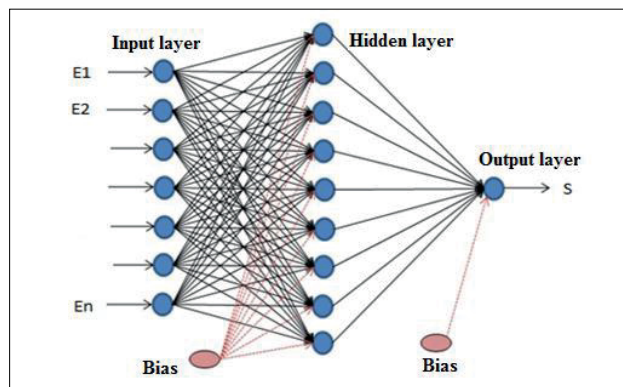


Fig. 4. Example of the architecture of a multilayer perceptron type network; source: own elaboration

are no connections between cells in the same layer. The activation functions used in this type of network are mainly threshold or sigmoid. The latter also follows supervised learning according to the error correction rule.

Figure 4 illustrates the multilayer perceptron in the case of a single outlet. It should be noted that there is a constant input called bias performing as an affine shift. This bias allows a horizontal shift of the sigmoid of the hidden layer and a vertical shift of the output. Thus, the exit from the network is not necessarily zero when the entries are all zero [KONG 2011].

RESULTS AND DISCUSSION

Our problem will be represented by a black box (Fig. 5). The box has nine inputs representing the independent variables, namely the hydrogen potential (pH), the temperature (T), the electrical conductivity (EC), the dissolved oxygen (DO), ammonium (NH_4^+), nitrates (NO_3^-), sulphates (SO_4^{2-}), orthophosphates (PO_4^{3-}), and the biological oxygen demand after five days BOD_5 ; and a single output. The output variable reflects the water quality class, namely the surface water quality evaluation system (SEQ-Water).

It is a question of distributing the results of 66 samples over three clusters which should correspond to:

- 1st cluster equivalent to the excellent quality water class containing 20 samples;
- 2nd cluster equivalent to the class of good quality water containing six samples;
- 3rd cluster equivalent to the average, poor, very poor and non-potable water quality classes containing 40 samples.

The network chosen in our case is a multilayer perceptron type (MLP) network with a single hidden layer. The supervised classification model based on artificial neural networks of the multilayer perceptron type (ANN-MLP) used in this work has been developed using Matlab version 8.5 (R2015a) and represented by a graphical interface (Fig. 6) on an I3 machine PC, 2.4GHz and 3GB of RAM.

In order to determine the architecture of the network to be used, preliminary tests were undertaken. These tests showed that, in order to improve the performance of a model established by neural networks like MLP (multilayer perceptron), it is necessary to modify the architecture of the network, playing mainly on the number of neurons in the hidden layer. For this purpose, we have chosen to work with the Levenberg–Marquardt algorithm as a supervised

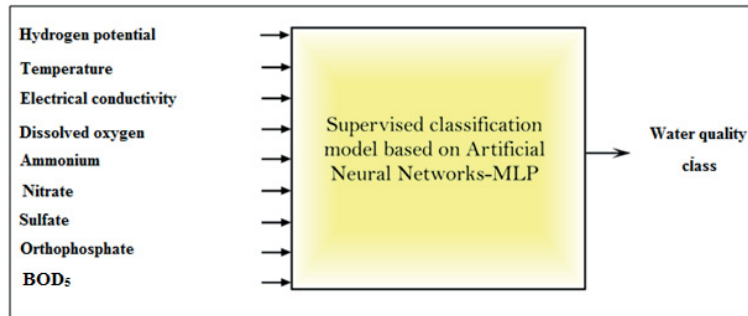


Fig. 5. Determining the inputs/outputs of the supervised classification model; source: own study

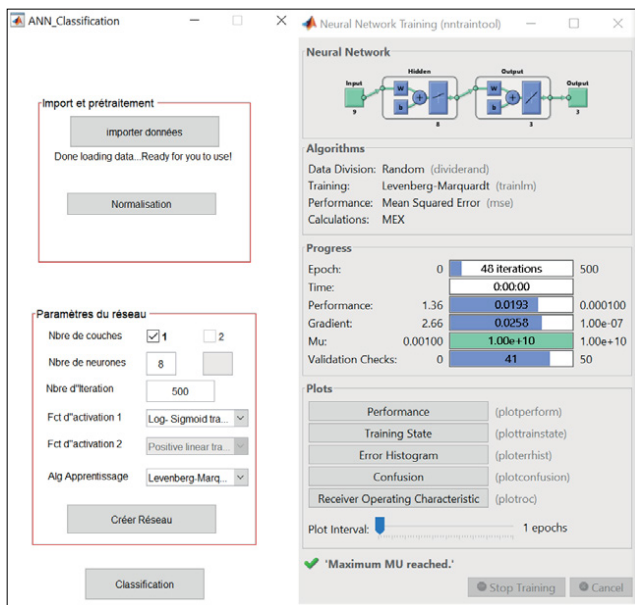


Fig. 6. Graphical interface developed under Matlab version 8.5 (R2015a); source: own study

learning algorithm and by the non-linear function (sigmoid) as the activation function of the neurons in the hidden layer.

The performance of the models thus developed was evaluated using the study of the mean square error (MSE) and the classification rate.

The results of these tests, represented in Figures 7 and 8, showed that the minimum of the mean square error and the maximum overall classification rate are reached when the number of neurons of the hidden layer NNHL = 8. So, we can choose eight neurons for the hidden network layer. After 54 iterations, the desired result is achieved with eight neurons in the hidden layer (Figs. 7 and 8).

Then, twelve learning algorithms, the best known in the literature, were applied:

- resilient backpropagation,
- Bayesian regularisation backpropagation ,
- variable learning rate backpropagation,
- Fletcher-Reeves updates conjugate gradient,
- conjugate gradient with Powell/Beale restarts,
- Polak-Ribiere conjugate gradient,
- Levenberg-Marquardt backpropagation,
- scaled conjugate gradient backpropagation,
- BFGS quasi-Newton backpropagation,
- one-step secant backpropagation,

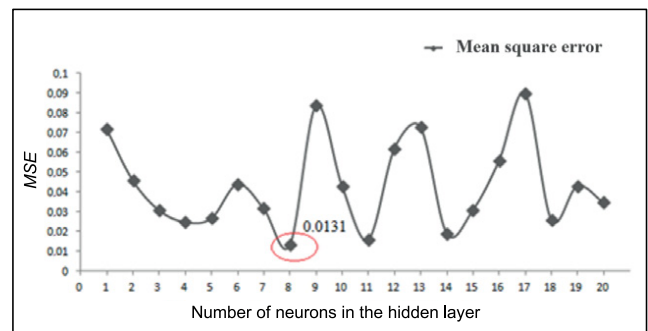


Fig. 7. Mean square error (MSE) as a function of the number of neurons in the hidden layer; source: own study

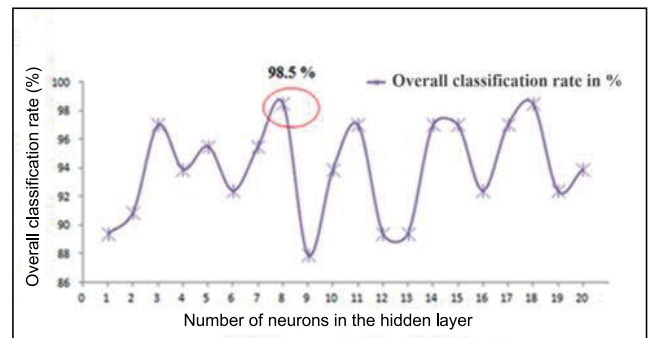


Fig. 8. Overall classification rate as a function of the number of neurons in the hidden layer; source: own study

- gradient descent,
- gradient descent with momentum backpropagation.

For each of these learning algorithms, the number of neurons in the hidden layer was fixed (NNHL = 8), as well as the non-linear activation function of neurons in the hidden layer (sigmoid). The performance was assessed by studying the mean square error and the overall classification rate. The results show the variation of the mean square error as a function of the 12 learning algorithms and the variation of the overall classification rate as a function of the 12 learning algorithms (Figs. 9, 10). Furthermore, they show that with architecture [9 8 3], the minimum of the mean squared error and the maximum of the overall classification rate are reached when the Levenberg-Marquardt backpropagation algorithm is used (Figs. 9, 10).

These results allow for the conclusion that the best ANN model of MLP type is of architecture [9 8 3]. It uses the Levenberg-Marquardt algorithm as the learning algorithm, the sigmoid function, and the linear transfer function as activation functions of the hidden layer and the output layer, respectively.

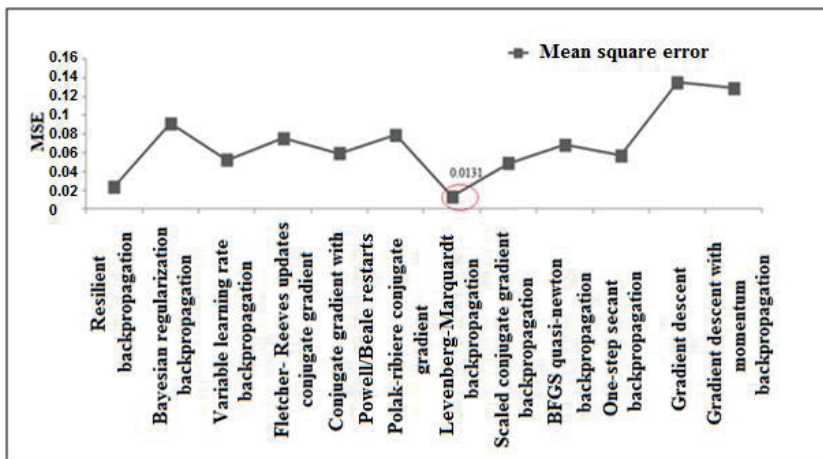


Fig. 9. Mean square error (MSE) according to the learning algorithms; source: own study

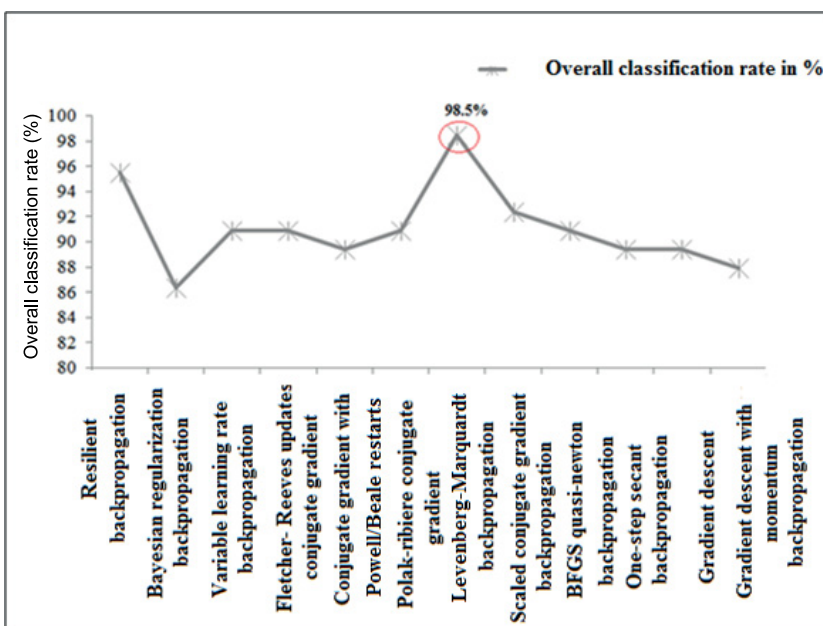


Fig. 10. Overall classification rate according to learning algorithms; source: own study

This network comprises three layers: an input layer made up of nine neurons representing the explanatory variables, a hidden layer where all the calculations for optimising the parameters of the neural networks are made, and an output layer of the network, which represents the water quality classes. Figure 11 shows the architecture of the neural network model thus developed.

Therefore, the validation of the neural architecture [9 8 3] consists of judging its classification capacity using the weights and biases calculated during the learning phase to apply them to another validation/test database.

Figure 12 translates the classification results during the learning phase, which is defined at 70% of all samples (46 samples). It is important to note from the confusion matrix that the first class contains 13 samples (water of excellent quality), the second class includes four samples (water of good quality), and the third class contains 28 samples (grouping together, the medium, bad, very bad and non-potable water).

The classification rate during the learning phase (number of correct classification / total number of elements) of the ANN-

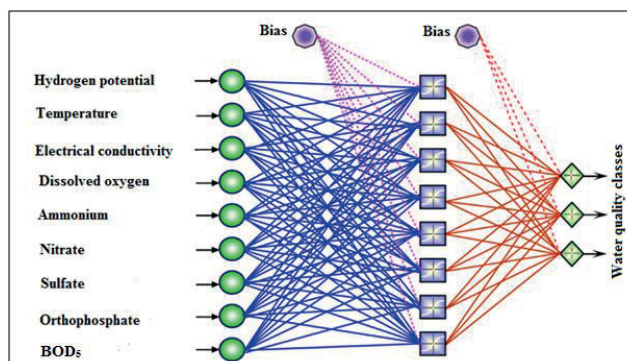


Fig. 11. Architecture of the multilayer perceptron-type neural network with three configuration layers [9 8 3] developed in this study; source: own study

MLP model [9 8 3] is 97.8% with reference to the surface water quality assessment system (SEQ-Water). Figure 13 shows 15% of all samples (10 samples) for data validation.

The first class contains five samples of the class of water of excellent quality, the second class includes a sample of the class of




Fig. 12. Artificial neural network of the multilayer perceptron architecture confusion matrix [9 8 3] during the learning phase; source: own study




Fig. 13. Artificial neural network of the multilayer perceptron architecture confusion matrix [9 8 3] during the validation phase; source: own study

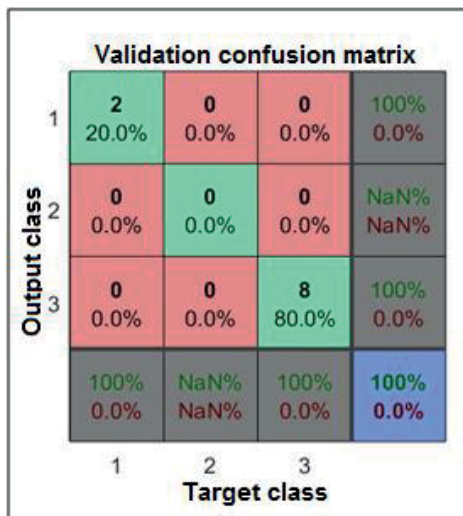


Fig. 14. Artificial neural network of the multilayer perceptron architecture confusion matrix [9 8 3] during the test phase; source: own study

water of good quality, and the third class contains four samples of the class which groups together the qualities of average water, bad, very bad and non-potable.

The classification rate during the validation phase of the ANN-MLP model [9 8 3] is 100% with reference to the surface water quality assessment system (SEQ-Water). Figure 14 shows 15% of all samples (10 samples) for the model test phase.

The first class contains two samples of the class of water of excellent quality. The second class does not include any samples, and the third class contains eight samples of the class which groups together the qualities of average, bad, very bad and non-potable water. Thus, the classification rate during the test phase of the ANN-MLP model [9 8 3] is 100% by referring to the surface water quality evaluation system (SEQ-Water).

The performances of this ANN-MLP supervised classification model are more relevant compared to those relating to the models established by the two unsupervised classification methods *K*-means / *C*-means and the Self-Organising Maps (SOM) [MANSSOURI *et al.* 2020] – see Table 1.

Table 1. Performances of the artificial neural network of the multilayer perceptron (ANN-MLP) supervised classification model compared to the *K*-means / *C*-means unsupervised classification models and the Self-Organising Maps (SOM)

Method	Overall classification rate (%)	Mean square error
ANN-MLP	98.5	0.0131
<i>K</i> -means ¹⁾	59.0	–
<i>C</i> -means ¹⁾	60.0	–
Kohnen SOM ¹⁾	65.1	–

¹⁾ Acc. to Manssouri *et al.* [2020].

Explanations: *K*-means = a non-supervised algorithm of a non-hierarchical clustering that allows the regrouping of observations of the data set into *k* distinct clusters so as to minimise a specific function; *C*-means = the fuzzy version of *K*-means, the binary classification variable is replaced by a degree of belonging to each class.

Source: own study and own elaboration based on cited literature.

The results of this study open up the prospects of exploiting the ANN-MLP model [9 8 3] as a model for supervised classification of the quality of surface water in the same Moulouya River during future sampling campaigns. It could even be generalised to the level of all Moroccan rivers, provided that the same physico-chemical input parameters are used. Furthermore, this application will avoid the repetitive use of different formulas and the calculation of various water quality indices such as the system for evaluating surface water quality (SEQ-Water), the water quality index (*WQI*), etc.

CONCLUSIONS

This study made it possible to highlight the capacity of the classification model of artificial neural networks of the multilayer perceptron type (ANN-MLP) in the supervised classification of the different water quality classes determined by the calculation of the evaluation system of the quality of surface water (SEQ-Water).

The ANN-MLP model [9 8 3] has given a classification rate for the test and validation phase of 100%, equivalent to a mean square error of 0.0131 and an overall classification rate equal to 98.5%. The performance of this ANN-MLP supervised classification model is more relevant than that of the unsupervised *K*-means / *C*-means classification models and the Self-Organising Maps (SOM). Thus, the prospects are very encouraging to exploit the ANN-MLP model [9 8 3] and generalise it in the supervised classification of surface water quality in Moroccan rivers. This model will also avoid the use of different formulas and the calculation of different water quality indices.

REFERENCES

- AFNOR 1997. Qualité de l'eau. Recueil des normes françaises environnement [Water quality. Collection of French environmental standards]. T. 1, 2, 3, 4 pp. 1372.
- AGIRRE-BASURKO E., IBARRA-BERASTEGI G., MADARIAGA I. 2006. Regression and multilayer perceptron-based models to forecast hourly O₃ and NO₂ levels in the Bilbao area. *Environmental Modelling and Software*. Vol. 21(4) p. 430–446. DOI 10.1016/j.envsoft.2004.07.008.
- ALTMAN E.I., MARCO G., VARETTO F. 1994. Corporate distress diagnosis: Comparisons using linear discriminant analysis and neural networks (the Italian experience). *Journal of Banking and Finance*. Vol. 18(3) p. 505–529. DOI 10.1016/0378-4266(94)90007-8.
- BERRADA M., EL HMAIDI A., MONYR N., ABRID D., ABDALLAOUI A., ESSAHLAOUI A., EL OUALI A. 2016. Self-organising map for the detection of seasonal variations in Sidi Chahed Dam sediments (Northern Morocco). *Hydrological Sciences Journal*. Vol. 61(3) p. 628–635. DOI 10.1080/02626667.2014.964717.
- BOUDAD B., SAHBI H., MANSSOURI I., MANSSOURI T. 2014. Using a model hybrid based on ANN-MLP and the SPI index for drought prediction case of Inaouen basin (Northern Morocco). *International Journal of Science, Engineering and Technology*. Vol. 2(6) p. 1301–1309.
- BOUDEBBOUZ B., MANSSOURI I., MOUCHTACHI A., EL KIHIL B. 2014. Using the total multiple linear regression and artificial neurons network-multi layer perceptron for modelling the normal system, at variable point of functioning of a continuous distillation column Methylcyclohexane. *International Journal of Science and Research*. Vol. 3. Iss. 6 p. 2829–2835.
- BOUDEBBOUZ B., MANSSOURI I., MOUCHTACHI A., MANSSOURI T. 2015. Utilisation d'un modèle hybride basé sur les réseaux de neurones artificiels-PMC couplés à la décomposition en ondelettes pour la modélisation du régime normale à point de fonctionnement variable. Cas d'une installation industrielle [Utilization of a hybrid model based on artificial neural networks-PMC coupled to wavelet decomposition for the modeling of the normal regime at variable operating point. Case of an industrial installation]. Xème Conférence Internationale : Conception et Production Intégrées. 02–04.12.2015 Tanger, Morocco. hal-01260737.
- CORNET C. 2003. Restitution de paramètres nuageux par méthodes neurales dans des de nuages hétérogènes à couverture fractionnaire [Restitution of cloud parameters by neural methods in heterogeneous clouds with fractional coverage]. PhD Thesis. Clermont. Blaise Pascal University pp. 174.
- EL TABACH E., LANCELOT L., SHAHROUR I., NAJJAR Y. 2007. Use of artificial neural network simulation metamodelling to assess groundwater contamination in a road project. *Mathematical and Computer Modelling*. Vol. 45(7–8) p. 766–776. DOI 10.1016/j.mcm.2006.07.020.
- HARTERT L. 2010. Reconnaissance des formes dans un environnement dynamique appliquée au diagnostic et au suivi des systèmes évolutifs [Shapes recognition in a dynamic environment applied to the diagnosis and monitoring of evolving systems]. PhD Thesis. Reims. University of Reims Champagne-Ardenne pp. 246.
- KANAOUI N. 2007. Contribution à l'étude et à la mise en oeuvre d'approches hybrides d'aide au diagnostic : Application aux domaines biomédical et industriel [Contribution in the study and implementation of hybrid diagnostic of aid approaches: Application to biomedical and industrial fields]. PhD Thesis. Université Paris-Est Créteil Val de Marne (UPEC) pp. 180.
- KONG L. 2011. Modélisation des crues de bassins karstiques par réseaux de neurones. Cas du bassin du Lez (France) [Modeling of floods in karst basins by neural networks. Case of the Lez basin (France)]. PhD Thesis. Université de Montpellier II, Sciences et Techniques du Languedoc pp. 230.
- LALITI A., EL MOUMNI B., EL ARRIM A., EL MALKI H., ALAOUI MHAMMEDI N., OUSMANA H., BERRADA M., EL HMAIDI A. 2017. Prédiction des carbonates, des éléments biogènes et détritiques par les réseaux de neurones artificiels dans les dépôts des volcans de boue de la marge atlantique nord marocaine [Prediction of carbonates, biogenic and detrital elements by artificial neural networks in the Moroccan North Atlantic margin deposits of mud volcanoes]. *Bulletin de l'Institut Scientifique, Rabat. Section Sciences de la Terre*. Vol. 39 p. 121–134.
- LUK K.C., BALL J.E., SHARMA A. 2001. An application of artificial neural networks for rainfall forecasting. *Mathematical and Computer Modelling*. Vol. 33(6–7) p. 683–693. DOI 10.1016/S0895-7177(00)00272-7.
- MANSSOURI I. 2009. Contribution à la détection et au diagnostic des défauts de fonctionnement par l'utilisation des techniques de l'Intelligence Artificielle: Application à une unité industrielle [Contribution to the detection and diagnosis of operating faults through the use of Artificial Intelligence techniques: Application to an industrial unit]. PhD Thesis. Oujda, Morocco. Ecole Nationale des Sciences Appliquées, Université Mohamed Premier pp. 205.
- MANSSOURI I., CHETOUANI Y., EL KIHIL B. 2008. Using neural networks for fault detection in a distillation column. *International Journal of Computer Applications in Technology*. Vol. 32(3) p. 181–186. DOI 10.1504/IJCAT.2008.020953.
- MANSSOURI I., EL HMAIDI A., MANSSOURI T.E., EL MOUMNI B. 2014. Prediction levels of heavy metals (Zn, Cu and Mn) in current Holocene deposits of the eastern part of the Mediterranean Moroccan margin (Alboran Sea). *IOSR Journal of Computer Engineering*. Vol. 16 p. 117–123. DOI 10.9790/0661-1618117123.
- MANSSOURI I., TALHAOUY A., EL HMAIDI A., LAHMAMI H., JADDI H., OUSMANA H., BERRADA M. 2020. Unsupervised classification of water quality by the use of artificial intelligence: The case of surface water in Moulouya River (NE, Morocco). *Moroccan Journal of Chemistry* [Under review].
- OUSMANA H., EL HMAIDI A., BERRADA M., DAMNATI B., ETEBAAI I. 2016. Application of the self organizing map method for the classification of the environmental quality of the lake systems in The Moroccan Middle Atlas: lakes cases of Ifrah, Iffer and Afourgagh. *LARHYSS Journal*. Vol. 25 p. 49–65.
- OUSMANA H., EL HMAIDI A., BERRADA M., DAMNATI B., ETEBAAI I., ESSAHLAOUI A. 2018. Development of a neural network approach for predicting nitrate and sulfate concentration in three lakes: Ifrah, Iffer and Afourgagh, Middle Atlas Morocco. *Moroccan*

- Journal of Chemistry. Vol. 6(2) p. 245–254. DOI 10.48317/IMIST.PRSM/morjchem-v6i2.5939.
- PREVOST L. 2007. Reconnaissance des formes : Apprentissage et fusion d'information. Habilitation à diriger les recherches [Pattern recognition: Learning and information fusion. Authorization to supervise research]. Paris. Université Pierre et Marie Curie – Paris VI pp. 94. [Access 25.03.2020]. Available at: <https://docplayer.fr/4840446-Reconnaissance-des-formes-apprentissage-et-fusion-d-informations.html>
- RIAD S. 2003. Typologie et analyse hydrologique des eaux superficielles à partir de quelques bassins versants représentatifs du Maroc [Typology and hydrological analysis of surface water from a few representative watersheds of Morocco]. Lille. Université des Sciences et Technologies de Lille, Université Ibnou Zohr d'Agadir pp. 147. [Access 15.03.2020]. Available at: <https://ori-nuxeo.univ-lille1.fr/nuxeo/site/esupversions/e5d351a6-ce4c-4b64-b891-84d85f3d8f02>
- RODIER J., BAZIN C., BROUTIN J.P., CHAMBON P., CHAMPSAUR H., RODI L. 1996. L'analyse de l'eau – eaux naturelle, eaux résiduaires, eau de mer [Water analysis – natural water, waste water, sea water]. 8th ed. Dunod, Paris. ISBN 2100024167 pp. 1383.
- ROSENBLATT F. 1960. Perceptron simulation experiments. Proceedings of the IRE. Vol. 48(3) p. 301–309.
- SU H., CHONG K.T., KUMAR R.R. 2011. Vibration signal analysis for electrical fault detection of induction machine using neural networks. Neural Computing and Applications. Vol. 20(2) p. 183–194. DOI 10.1007/s00521-010-0512-3.
- TALHAOUI A., MANSSOURI I., EL HMAIDI A., BERRADA M., MANSSOURI T. 2016. Self-organising topological maps for classification of the Hercynian granitoids from their geochemical characteristics: Case of the Aouli Pluton (High Moulouya, Morocco). 3rd International Conference on Recent Advances in Pure and Applied Mathematics (ICRAPAM). Abstract book. 19–23.05.2016 Bodrum, Turkey p. 202.
- TALHAOUI A., MANSSOURI I., EL HMAIDI A., JADDI H., OUSMANA H., BEN DAUD M. 2020. Assessment of the physico-chemical quality by the SEQ-eau approach of the surface waters of oued Moulouya (NE, Morocco). Journal of Groundwater Science and Engineering, [Under review].
- TAYBI A.F., MABROUKI Y., BERRAHOU A., CHAABANE K. 2016. Évolution spatiotemporelle des paramètres physico-chimiques de la Moulouya [Spatiotemporal evolution of the physico-chemical parameters of Moulouya]. Journal of Materials and Environmental Science. Vol. 7(1) p. 272–284. DOI 10.7202/1044248ar.
- UNCINI A., VECCI L., PIAZZA F. 1998. Learning and approximation capabilities of adaptive Spline activation function neural network. Neural Network. Vol. 11(2) p. 259–270.
- VOYANT C. 2011. Prédiction de séries temporelles de rayonnement solaire global et de production d'énergie photovoltaïque à partir de réseaux de neurones artificiels [Prediction of time series of global solar radiation and photovoltaic energy production using artificial neural networks]. PhD Thesis. Université de Corse-Pascal Paoli, Ecole Doctorale Environnement et Société pp. 257.