

EVALUATION OF HYDROCARBON POTENTIAL OF THE AUTOCHTHONOUS MIOCENE STRATA IN THE NW PART OF THE UKRAINIAN CARPATHIAN FOREDEEP

Maciej J. KOTARBA¹, Dariusz WIĘCŁAW¹, Paweł KOSAKOWSKI¹, Yuriy V. KOLTUN²
& Adam KOWALSKI¹

¹ AGH University of Science and Technology, Faculty of Geology, Geophysics and Environmental Protection, Al. Mickiewicza 30, 30-059 Kraków, Poland, e-mail: kotarba@agh.edu.pl

² National Academy of Sciences of Ukraine, Institute of Geology and Geochemistry of Combustible Minerals, 3a Naukova Street, 79060 Lviv, Ukraine

Kotarba, M. J., Więclaw, D., Kosakowski, P., Koltun, Y. V. & Kowalski, A., 2011. Evaluation of hydrocarbon potential of the autochthonous Miocene strata in the NW part of the Ukrainian Carpathian Foredeep. *Annales Societatis Geologorum Poloniae*, 81: 395–407.

Abstract: The quantity, genetic type, maturity and hydrocarbon potential of dispersed organic matter were determined for the complete sequence of the autochthonous Miocene ranging from the Lower Badenian Sandy-Calcareous Series to the Lower Sarmatian Upper Dashava Formation of the Bilche-Volytsia Unit. Geochemical analyses were conducted on 78 core samples collected from 11 wells in the Ukrainian Carpathian Foredeep between the Ukrainian-Polish state border and the Stryi River. The most favourable source-rock parameters characterize the Upper Badenian Kosiv Formation where the highest TOC contents, from 0.44 to 2.01 wt% (median 0.76 wt%), were found. Only slightly lower values were obtained for the Lower and the Upper Dashava formations – from 0.01 to 1.45 wt% (median 0.72 wt%) and from 0.62 to 0.77 wt% (median 0.71 wt%), respectively. In the Lower Badenian Sandy-Calcareous Series, the Lower Badenian Baraniv beds, and the Upper Badenian Tyras Formation, the TOC content is lower and varies from 0.00 to 0.77 wt%. Immature type III (terrestrial) kerogen dominates the analysed sections of the Kosiv and Dashava formations. Marine organic matter was detected sporadically, and only in the Upper Badenian Kosiv Formation in the vicinity of Kokhanivka, and in the Upper Badenian Kosiv and Tyras formations.

Key words: source rocks, hydrocarbon potential, organic geochemistry, Miocene, Bilche-Volytsia Unit, Ukrainian Carpathian Foredeep.

Manuscript received 9 June 2011, accepted 13 October 2011

INTRODUCTION

The objective of our study is to define the hydrocarbon potential of autochthonous Miocene strata of the Bilche-Volytsia Unit from the Ukrainian Carpathian Foredeep between the Ukrainian-Polish state border and the Stryi River (Fig. 1). We analysed the total organic carbon (TOC) content, organic matter type, thermal maturity and hydrocarbon potential of the Lower Badenian Sandy-Calcareous Series, Lower Badenian Baraniv beds and Upper Badenian Tyras Formation, Upper Badenian Kosiv Formation, and Lower Sarmatian Lower and Upper Dashava formations. Geochemical characterization of the potential source rocks was carried out by means of Rock-Eval analyses, bitumen content and composition, aromatic hydrocarbon and biomarkers analyses, stable carbon isotope analyses of bitumens (fractions thereof) and kerogen, and elemental analyses of kerogen.

As previous geochemical studies revealed (Kotarba *et al.*, 1987, 1998, 2005; Kotarba & Koltun, 2006 and references therein) the dispersed organic matter hosted within the autochthonous Miocene strata of the Polish Carpathian Foredeep is generally immature and of terrestrial origin, and generated almost exclusively microbial methane. To date, geochemical studies of organic matter from the Ukrainian Carpathian Foredeep included only the Rock-Eval analyses of 24 samples from the Miocene strata of the Bilche-Volytsia Unit collected from four wells in the central and south-eastern parts of the foredeep (Kotarba & Koltun, 2006). These studies showed no significant differences between geochemical parameters and indices from those of samples obtained in the Polish part of the foredeep (Kotarba *et al.*, 1998, 2005).

GEOLOGICAL SETTING AND PETROLEUM OCCURRENCE

The Ukrainian Carpathians form the central segment of the Carpathian arc located between the Polish and the Romanian Carpathians (Fig. 1) and consists of several tectonic units overthrust northeastward (Dolenko, 1962; Vialov, 1965; Glushko, 1968; Kruglov *et al.*, 1985; Ślęczka *et al.*, 2006). The Carpathian Foredeep is one of the largest sedimentary basins in Europe and includes an outer and an inner sub-basin (Oszczypko, 1997). From a sedimentological point of view, the folded Sambir Unit (Stebnik Unit in Poland) and the Boryslav-Pokuttya Unit belong to the inner sub-basin of the Carpathian Foredeep but for tectonic reasons both were included in the Carpathian Overthrust. The outer sub-basin (Bilche-Volytsia Unit) is filled with autochthonous Miocene sediments (Oszczypko, 1997; Oszczypko *et al.*, 2006).



Fig. 1. Sketch map of major tectonic units of the NE part of the Ukrainian Carpathian region with the location of gas sampling sites. EEP – East European Platform, B-V – Bilche-Volytsia Unit (outer part of the Ukrainian Carpathian Foredeep). SA – Sambir (Stebnik) Unit, B-P – Boryslav-Pokuttya Unit, OC – Outer (Flysch) Carpathians

In the Ukrainian part of the Carpathian orogen, most oil and gas fields are located within the frontal tectonic units, mainly in the Carpathian Foredeep. The foredeep includes three tectonic units, which differ in geological structure and petroleum potential. The Boryslav-Pokuttya Unit is the frontal nappe of the Carpathian Outer Belt. This is the main oil-bearing unit in the Ukrainian Carpathians. It is covered by folded molasse strata belonging to the Sambir (Stebnik) Unit, in which no hydrocarbons have been found up to now. The outermost Bilche-Volytsia Unit of the Carpathian Foredeep hosts the main gas fields and its part between the Polish-Ukrainian state border and the Stryi River is the subject of this study (Fig. 1). In the southwest, the Bilche-Volytsia Unit underlies the Sambir (Stebnik) and the Boryslav-Pokuttya units, and to the northeast it covers a fragment of the East-European Platform.

The Bilche-Volytsia Unit shows diverse stratigraphic sequences and variable thickness of Miocene deposits (Shcherba *et al.*, 1987). The autochthonous Miocene strata reach their maximum thickness (over 5 km) in the Krukenychy Depression, close to the Polish-Ukrainian state border (Kurovets *et al.*, 2004). In the external, northwestern part of the unit the Miocene strata rest upon Palaeozoic and Mesozoic formations. Forty-four gas and gas-condensate deposits and one oil deposit have been discovered in the Bilche-Volytsia Unit (Kotarba *et al.*, 2011).

In the bottom part of the Bilche-Volytsia Unit, various siliciclastic, often conglomerates and breccias, and carbonate deposits occur that are commonly regarded, in the unpublished geological documentations, as well as in the syntheses based on those documentations (*e.g.*, Vul *et al.*, 1998; Krups'kyy, 2001), to be of Karpatian and/or Palaeogene age. Based on the recent regional stratigraphic correlations and palaeogeographic reconstructions, these deposits are included into the transgressive Lower Badenian Sandy-Calcareous Series (*e.g.*, Andreyeva-Grigorovich *et al.*, 1997; Oszczypko *et al.*, 2006). In the analysed well sections these are mainly sandstones, up to several tens of metres thick. The Lower Badenian Baraniv beds, up to 80 m thick, are represented by claystones, sandstones and limestones. The Tyras Formation occurs at the base of the Upper Badenian succession (Andreyeva-Grigorovich *et al.*, 1997, 2008), which is composed mainly of evaporites, up to 50 m thick. Above this comes the Upper Badenian Kosiv Formation, up to 1,500 m thick, which comprises mainly clayey strata with sandstone intercalations. The Lower Sarmatian strata are represented by the Dashava Formation, which includes sandstone with claystone intercalations. It is subdivided into the lower part of about 3,000 m maximum thickness and the upper part, up to about 1,900 m thick (Shcherba *et al.*, 1987). The characteristic feature of the Lower Sarmatian succession is the presence of a number of sandstones extending over a vast area. These sandstones are easily identified in the well-logs and are best-correlated in the north-western part of the Bilche-Volytsia Unit. These sandstone horizons are the gas reservoirs. Seals are provided by clayey layers. This configuration of the Lower Sarmatian succession allowed Vishniakov *et al.* (1979) to subdivide them into a number of cycles, which include sandstone horizons and embedded clayey layers. In total, 17 cycles were distin-

Table 1

Geochemical characteristics and hydrocarbon potential of the Miocene strata

Stratigraphy Index	L. Badenian (S.-C. Series)	L. Badenian (Baraniv Beds)	L. Badenian (Tyras Fm.)	U. Badenian (Kosiv Fm.)	L. Sarmatian (L. Dashava Fm.)	L. Sarmatian (U. Dashava Fm.)
TOC (wt%)	both 0.77 (2) (1)	0.00 to 0.76 (3) 0.29 (2)	0.11 to 0.65 (5) 0.27 (2)	0.44 to 2.01 (9) 0.96 [0.76] (5)	0.01 to 1.45 (51) 0.71 [0.72] (7)	0.62 to 0.77 (8) 0.70 [0.71] (2)
T_{max} (°C)	both 427 (2) (1)	429 (1)	400 to 424 (5) 410 (2)	416 to 433 (8) 425 [427] (4)	425 to 433 (48) 429 [428] (7)	423 to 430 (8) 426 [425] (2)
S_2 (mg HC/g rock)	0.75 and 0.90 (2) 0.83 (1)	0.56 (1)	0.36 to 0.63 (5) 0.45 (2)	0.17 to 6.7 (9) 1.76 [1.03] (5)	0.00 to 1.66 (49) 0.71 [0.69] (7)	0.67 to 0.99 (8) 0.81 [0.78] (2)
S_1+S_2 (mg HC/g rock)	0.84 and 0.97 (2) 0.91 (1)	0.65 (1)	0.49 to 0.71 (5) 0.57 (2)	0.24 to 7.3 (9) 1.94 [1.14] (5)	0.05 to 1.76 (49) 0.80 [0.78] (7)	0.78 to 1.11 (8) 0.92 [0.89] (2)
PI	0.07 and 0.11 (2) 0.09 (1)	0.14 (1)	0.11 to 0.27 (5) 0.21 (2)	0.08 to 0.29 (9) 0.12 [0.10] (5)	0.05 to 0.19 (48) 0.11 [0.11] (7)	0.1 to 0.14 (8) 0.12 [0.12] (2)
HI (mg HC/g TOC)	97 and 117 (2) 107 (1)	74 (1)	97 to 377 (5) 253 (2)	39 to 333 (9) 144 [136] (5)	68 to 149 (48) 99 [100] (7)	104 to 134 (8) 115 [109] (2)
BR (mg bit./g TOC)	78 (1)	64 (1)	133 and 438 (2) 286 (1)	46 to 104 (8) 74 [76] (4)	41 to 132 (20) 72 [69] (7)	61 to 75 (8) 67 [65] (2)
Kerogen type	III	III	III/(II)	III/(II)	III	III
Maturity	immature	immature	immature	immature	immature	immature
Processes	microbial	microbial	microbial	microbial	microbial	microbial
Hydrocarbon potential	good ?	fair ?	fair ?	good	good	good

S.-C. – Sandy-Calcareous, L. – Lower, U. – Upper, Fm. – Formation, TOC – total organic carbon, T_{max} – maximum temperature of S_2 peak, S_1 – oil and gas yield (mg HC/g rock), S_2 – residual petroleum potential, PI – production index, HI – hydrogen index, BR – bitumen ratio, Range of geochemical parameters is given as numerator, mean and median values in denominator. Median values in square brackets. In parentheses: number of samples (numerator) and number of sampled boreholes (denominator)

guished in the Lower Dashava Formation and another 14 were found in the Upper Dashava Formation (Kurovets *et al.*, 2004). Gas fields occur in all the sandstone horizons, except for the upper four. Moreover, gas fields were discovered in all other Miocene stratigraphic units in the Lower and Upper Badenian. Gas reservoirs in the Badenian and Sarmatian successions are sandstone and siltstone layers, usually from 0.1 to 2 m (sometimes up to 5 m) thick.

SAMPLING STRATEGY

Rock samples were taken from cores representing all recognized strata in the study area. A total of 78 core samples were collected from the following stratigraphic units: Lower Badenian Sandy-Calcareous Series – 2 samples, Lower Badenian Baraniv beds – 3 samples, Upper Lower Badenian Tyras Formation – 5 samples, Upper Badenian Kosiv Formation – 9 samples, Lower Sarmatian Lower Dashava Formation – 51 samples, and Lower Sarmatian Upper Dashava Formation – 8 samples. Cores originated from 11

wells: Bortyatyn-1 (Bn-1), Chornokuntsi-1 (Ch-1), Kokhanivka-26 (Kh-26), Kokhanivka-30 (Kh-30), Lanivka-1 (Lv-1), Moryantsi-1 (Mi-1), Pivdenne Girs'ke-1 (PG-1), Podiltsi-1 (Pt-1), Susoliv-1 (Su-1), Voloshcha-1 (Vo-1), and Yuriyiv-1 (Yu-1) (Fig. 1). All 78 samples were analysed by Rock-Eval pyrolysis (Table 1) and 13 selected samples for their biomarker distributions (Tables 2–4), elemental composition of kerogen (Table 5) and stable carbon isotope composition of bitumens and their fractions (Table 6).

ANALYTICAL METHODS

Preparation of core samples and analytical, geochemical methods as Rock-Eval, extraction, fraction analysis, stable carbon isotope analysis of kerogen, bitumens and their fractions, elemental composition (C, H, N and S) of isolated kerogen, and saturated and aromatic hydrocarbon fractions from the bitumens by GC-MS analysis were described in another paper in this volume (Więclaw *et al.*, 2011).

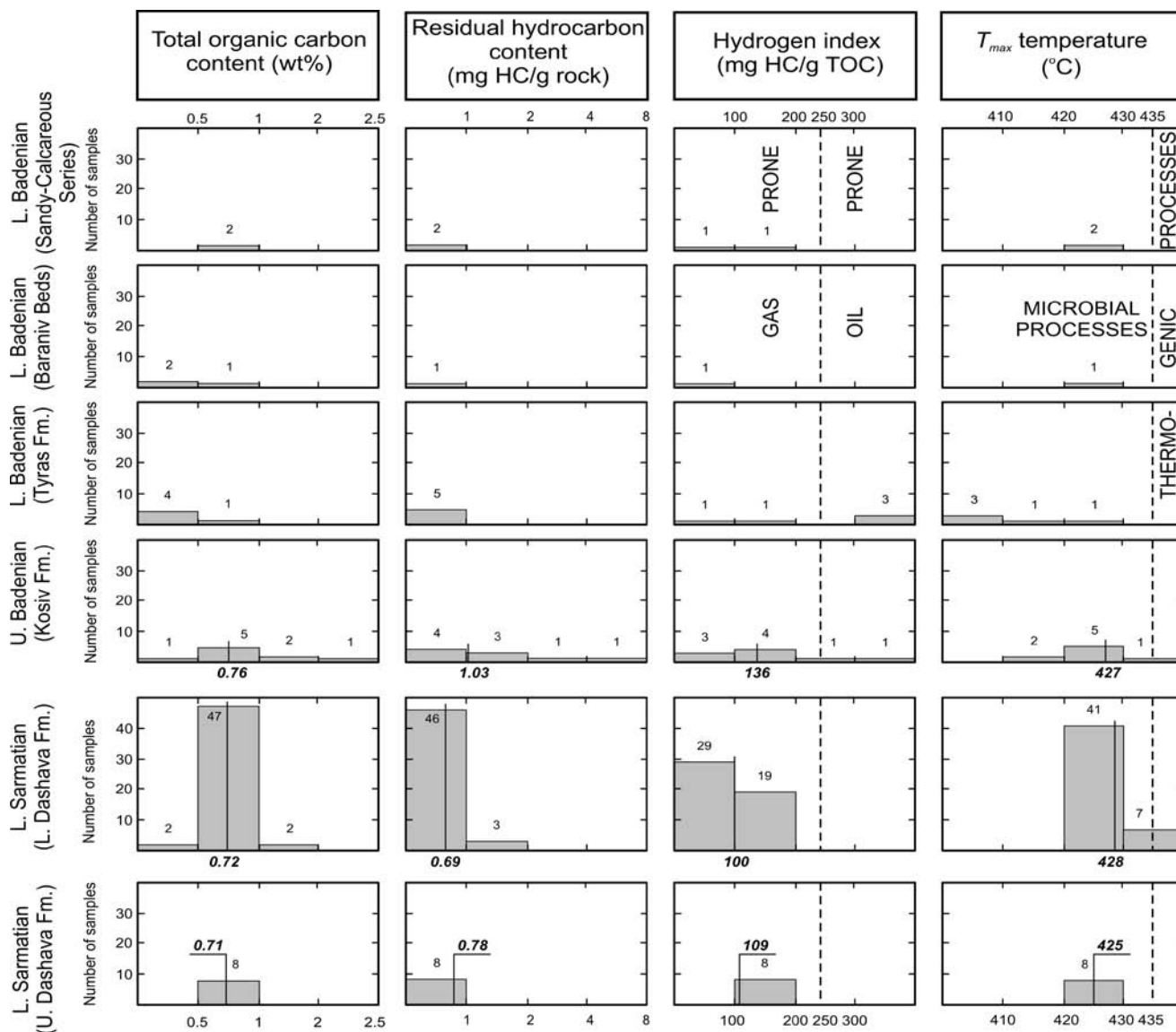


Fig. 2. Histograms of total organic carbon content, residual hydrocarbon potential, hydrogen index, T_{max} temperature; number of samples, and median values of individual geochemical parameters and indices for autochthonous Miocene strata of the Bilche-Volytsia Unit. Median values are given in bold and italics. L. – Lower, U. – Upper, Fm. – Formation

RESULTS AND DISCUSSION

In the autochthonous Miocene sequence of the Bilche-Volytsia Unit from the Ukrainian Carpathian Foredeep, the Kosiv Formation, the Lower Dashava Formation and the Upper Dashava Formation reach 1,500, 3,000 and 1,900 metres of thickness, respectively. Older Miocene rocks (Lower Badenian Sandy-Calcareous Series, Lower Badenian Baraniv beds and Upper Badenian Tyras Formation) are considerably less thick (several tens of metres) and contain much more sandstones, while the Tyras Formation also contains evaporates. Thus, these units are less interesting as potential source rocks, and far fewer samples were collected (Table 1).

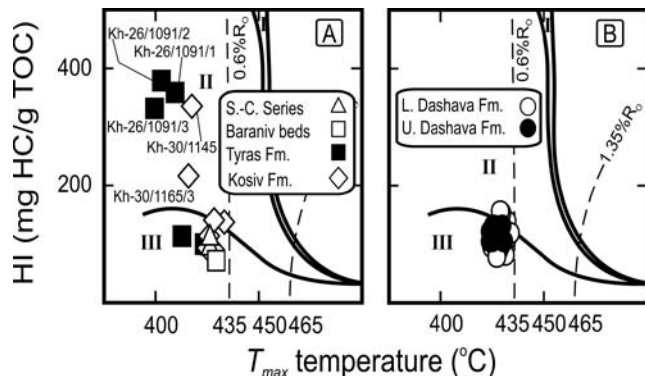


Fig. 3. Hydrogen index (HI) versus Rock-Eval T_{max} temperature for: (A) Sandy-Calcareous Series, Baraniv beds, Tyras and Kosiv formations (Badenian), and (B) Lower and Upper Dashava Formations (Sarmatian) of autochthonous Miocene strata from the Bilche-Volytsia Unit. Maturity paths of individual kerogen types after Espitalié *et al.* (1985). S.-C. – Sandy-Calcareous Series, L. – Lower, U. – Upper, Fm. – Formation

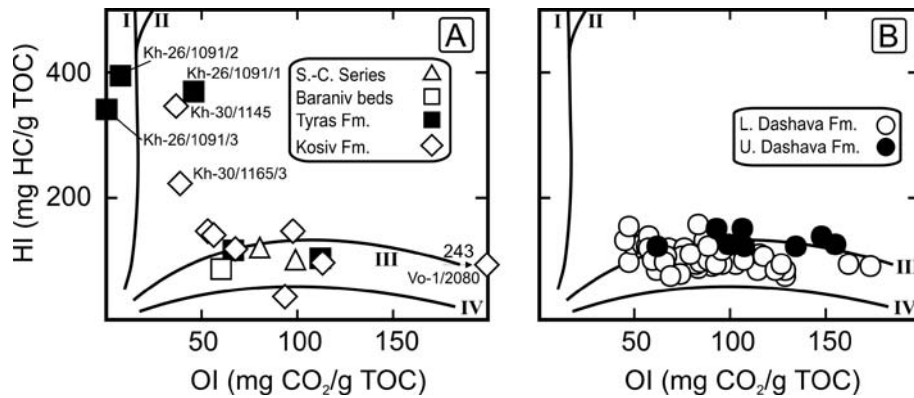


Fig. 4. Hydrogen index (HI) versus oxygen index (OI) for: (A) Lower Badenian Sandy-Calcareous Series and Baraniv beds, Upper Badenian Tyras and Kosiv formations, and (B) Lower and Upper Dashava formations (Sarmatian) of autochthonous Miocene strata from the Bilche-Volytsia Unit. Maturity paths of individual kerogen types after Espitalié *et al.* (1985). S.-C. – Sandy-Calcareous Series, L. – Lower, U. – Upper, Fm. – Formation

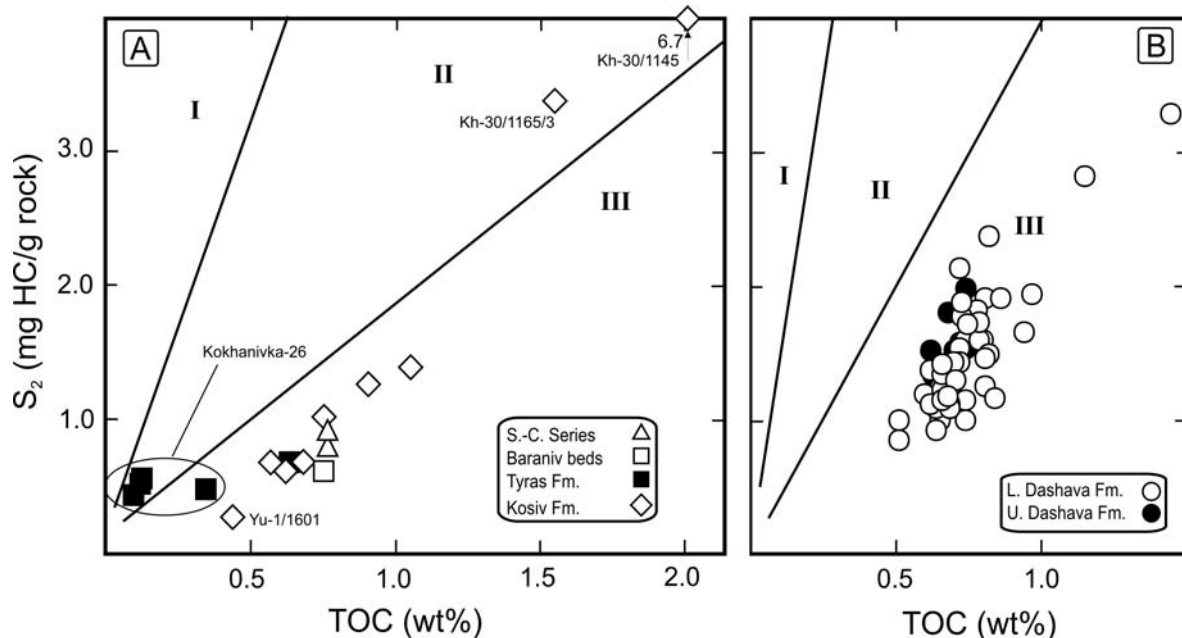


Fig. 5. Residual petroleum potential S_2 versus total organic carbon (TOC) content revealing the kerogen type in: (A) Lower Badenian Sandy-Calcareous Series and Baraniv beds, Upper Badenian Tyras and Kosiv formations, and (B) Lower and Upper Dashava formations (Sarmatian) of autochthonous Miocene strata from the Bilche-Volytsia Unit. Genetic boundaries after Langford & Blanc-Valleron (1990). S.-C. – Sandy-Calcareous Series, L. – Lower, U. – Upper, Fm. – Formation

The Lower Badenian Sandy-Calcareous Series and Baraniv beds, and the Upper Badenian Tyras Formation

In the Lower Badenian Sandy-Calcareous Series, the Lower Badenian Baraniv beds and the Upper Badenian Tyras Formation, the TOC contents range from 0.00 to 0.77 wt% (Table 1, Fig. 2). The values of Rock-Eval hydrogen index (HI), oxygen index (OI), T_{max} and residual hydrocarbon potential (S_2) (Table 1, Figs 2–6) indicate that terrestrial, gas-prone organic matter occurs in this part of the Miocene sequence. Locally, in the Tyras Formation marine, oil-prone kerogen is present.

The *n*-alkanes and isoprenoids extracted from one sample (Kokhanivka-26/1091/4) collected from the Lower Badenian Baraniv beds are dominated by short-chain hydrocarbons evidencing input of marine organic matter, while those from the Upper Badenian Tyras Formation are dominated by long-chain hydrocarbons (Fig. 7) indicating a terrestrial origin (*e.g.*, Peters *et al.*, 2005). The terrigenous/aquatic ratio (TAR_{HC}) for the single sample collected from Baraniv beds equals 1.1 (Table 2) suggesting a dominant terrigenous organic matter content (Meyers, 1997). This value is overestimated and is the result of partial evaporation of nC_{15} (Fig. 7) present in the denominator of the ratio's formula (Table 2). Taking into consideration *n*-alkanes

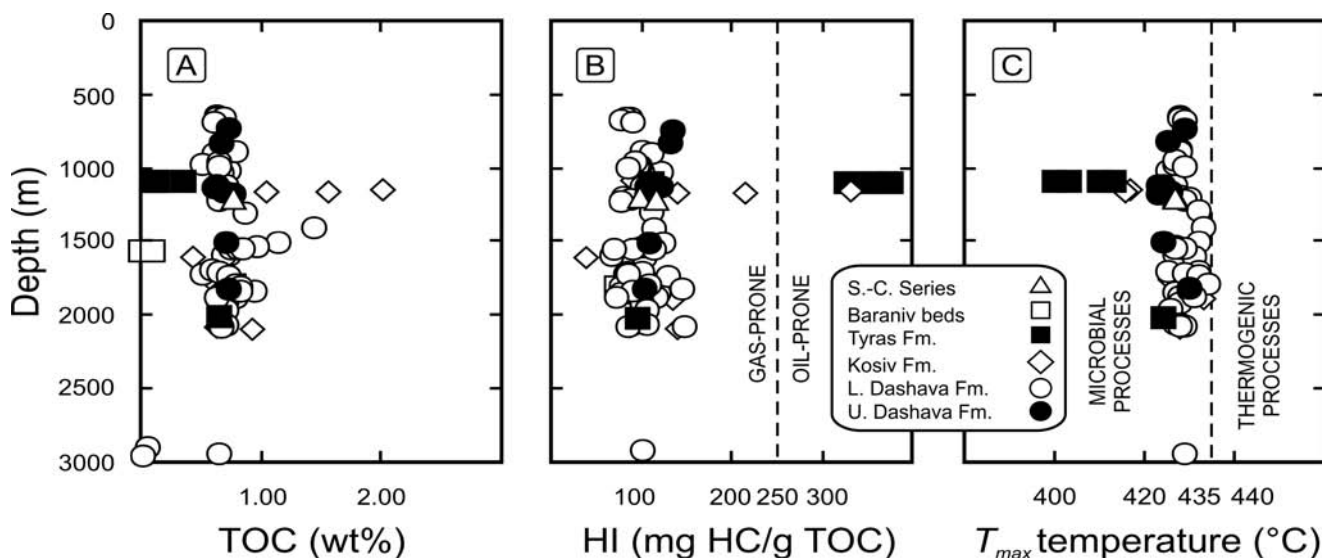


Fig. 6. (A) Total organic carbon content, (B) hydrogen index, and (C) T_{max} temperature versus depth in autochthonous Miocene strata from the Bilche-Volytsia Unit. S.-C. – Sandy-Calcareous Series, L. – Lower, U. – Upper, Fm. – Formation

with 17, 18 and 19 (short) and 27, 28 and 29 (long) carbon atoms in chain, respectively (Table 2), long- to-short hydrocarbon ratio (LTS_{HC}) eliminates the eventual problems of partial nC_{15} evaporation. For the sample Bortyatyn-1/1800 this ratio equals 0.7 indicating the presence of marine organic matter. A value of CPI_{17-23} ratio <1 suggests deposition of source material for these compounds in evaporites (Bray & Evans, 1961). Many evaporate horizons occurring in the Badenian strata were described by, for instance, Oszczytko *et al.* (2006). Increased concentrations of phytane in the sample Kokhanivka-26/1091/4 (Fig. 7) may be connected with co-elution of crocetane (2, 6, 11, 15-tetramethylhexadecane), a biomarker of methanogenic and methanotrophic archaea (Peters *et al.*, 2005). In the same sample, the presence of 2, 6, 10, 15, 19-pentamethylcosane (PMI) was recorded (Fig. 7). This isoprenoid is commonly a crocetane marker of the methanogens in the immature sediments (Noble & Henk, 1998). Elevated values of Pr/nC_{17} ratio (Table 2) and correlation of Pr/nC_{17} versus Ph/nC_{18} ratios (Fig. 8) suggest the presence of mixed, type-III/II kerogen. In some samples it was impossible to calculate short-chain-hydrocarbon indices due to their partial evaporation loss. The partial evaporation of hydrocarbons was ascertained when nC_{15} -alkane peak was non-integrable. Values of Pr/Ph ratio usually below 1 are characteristic of reducing depositional conditions over most of the study area (Didyk *et al.*, 1978); however, the above mentioned possibility of co-elution of crocetane with phytane may influence on values of this ratio. The increased concentration of hydrocarbons with odd carbon number, especially in the C_{25} - C_{31} range (Table 2, Fig. 7), evidences low maturity of the Miocene organic matter.

The distribution of regular $5\alpha(H)$, $14\alpha(H)$, $17\alpha(H)$ 20R steranes in analysed bitumens (Table 3, Fig. 9) evidences that in samples collected from the Tyras Formation in the Kokhanivka-26 well C_{29} steranes prevail, which suggests the presence of terrestrial organic matter (*e.g.*, Peters *et al.*,

2005). Moreover, C_{29} steranes dominate in the sample collected from the Baraniv beds (Fig. 9) indicating a significant presence of the terrigenous organic matter (Huang & Meinschein, 1976). Low values of gammacerane/ 17α hopane ratio (Table 3) evidence that during deposition of both series hypersalinity was not present (Sinninghe Damsté *et al.*, 1995). The results of analysis of dibenzothiophene, phenanthrene, pristane and phytane concentration in bitumens (Tables 2, 4) indicate that organic matter was deposited in marine shales (Fig. 10), but this conclusion may be invalid due to previously described co-elution of crocetane with phytane resulting in the possibility of a lower pristane/phytane ratio. Elemental composition of kerogen from the Tyras Fm. confirms previous suggestions of the presence of Type-III kerogen (Table 5, Fig. 11). Stable carbon isotope composition of bitumens, their fractions and kerogen (Table 6, Fig. 12) show the presence of two organic facies in the Tyras Fm., although samples were collected *ca.* 2 m apart from each other. One sample is enriched in a heavier isotope (^{13}C) and varies widely from all other samples (Fig. 12). Organic facies characterising comparable values of $\delta^{13}C$ of organic matter within the Upper Badenian strata in the vicinity of Rzeszów (Poland) were earlier reported by Kotarba *et al.* (2005).

The maturity of the investigated strata was determined based on the results of Rock-Eval pyrolysis (Table 1), distribution of n -alkanes (Table 2), steranes and hopanes (Table 3), methylphenanthrenes and methyl dibenzothiophenes (Table 4), and elemental composition of kerogen (Table 5). The near immature nature of the organic matter in the sampled strata show: T_{max} values below $429^{\circ}C$ (Table 1), high, up to 4.12 values of $CPI_{(25-31)}$ (Table 2), low values of H_{31} and H_{32} homohopanes $S/(S+R)$, $C_{29}SR$ and Ts/Tm ratios equalling below 0.47, 0.44, 0.15 and 0.34, respectively (Table 3). Also values of atomic ratios H/C and O/C (Table 5, Fig. 11) reveal the immature level of the organic matter present in the sample from Tyras Fm. Values of maturity in-

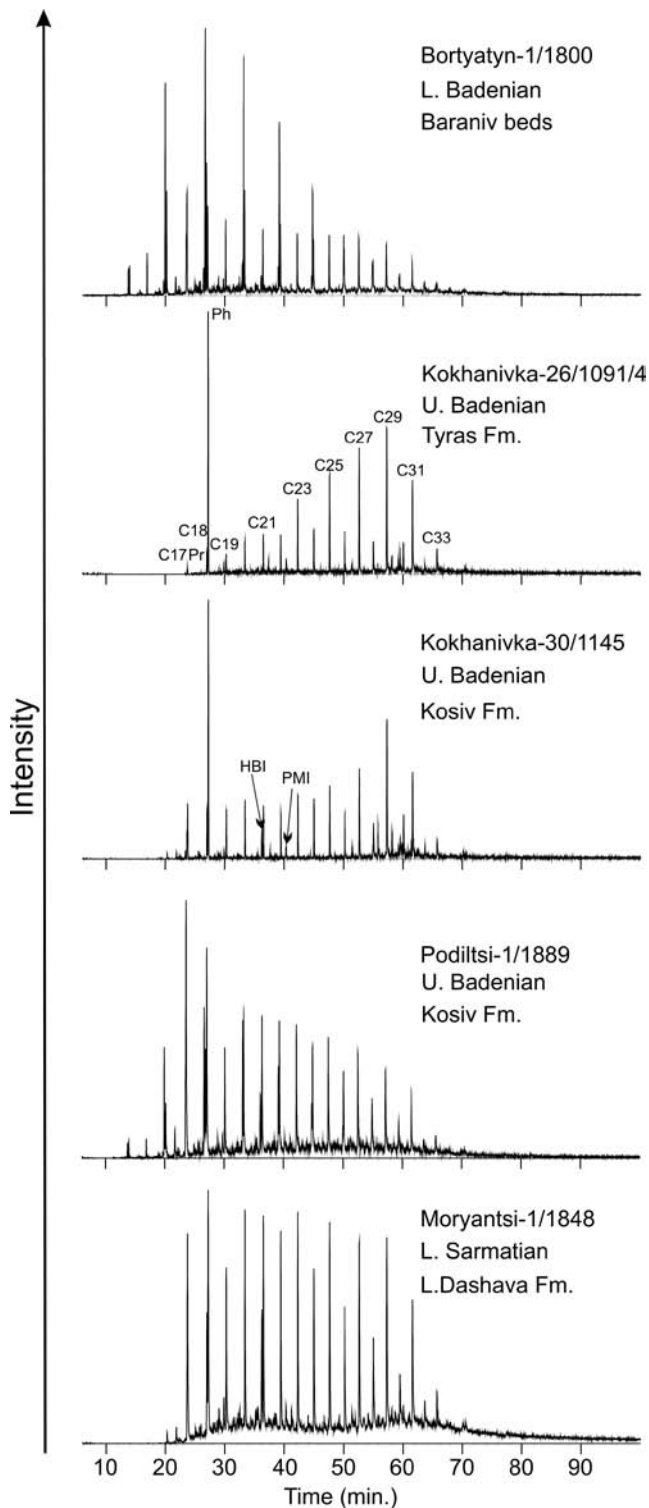


Fig. 7. Examples of ion chromatograms ($m/z = 71$) showing the distributions of n -alkanes and isoprenoids in saturated hydrocarbons of bitumens from autochthonous Miocene strata of the Bilche-Volytsia Unit. Lower, U. – Upper, Fm. – Formation, Pr – pristane, Ph – phytane, HBI – highly branched isoprenoid C_{25} , PMI – 2,6,10,15,19-pentamethylcosane

dices shown in Table 4 are probably overestimated because – according to the methylphenanthrene (MP) indices – the analysed organic matter should have reached the catage-

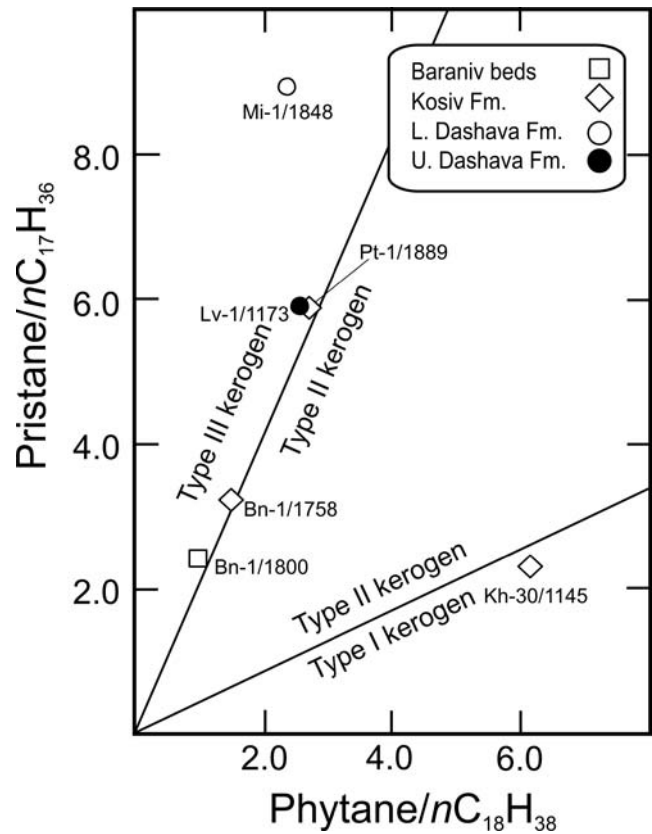


Fig. 8. Genetic characterization of bitumens in terms of pristane/ $nC_{17}H_{36}$ and phytane/ $nC_{18}H_{38}$ ratios for autochthonous Miocene strata of the Bilche-Volytsia Unit. Categories after Obermajer *et al.* (1999). L. – Lower, U. – Upper, Fm. – Formation

netic stage of maturation (Radke *et al.*, 1986; Radke & Welte, 1983; Radke, 1988). The MPI1 ratios were developed for organic matter being in the oil and gas window range (Radke & Welte, 1983). They are not intended for study of immature organic matter.

Generally, in the Tyras Formation both types of kerogen (III and II) are immature (Figs 2–4, 6), and thus have generated mainly microbial methane and a smaller volume of microbial ethane (Kotarba & Koltun, 2011; Kotarba *et al.*, 2011). During the microbial process one molecule of ethane is produced per one thousand molecules of methane (Oremland *et al.*, 1986). These observations were confirmed by biomarker analyses (Tables 2, 3, Figs 7–9), aromatic hydrocarbon distribution (Table 4, Fig. 10), elemental analyses of kerogen (Table 5, Fig. 11) and stable carbon isotope analyses of bitumens, and their individual fractions (Table 6, Figs 12, 13).

The Upper Badenian Kosiv Formation, the Lower Sarmatian Lower Dashava and Upper Dashava formations

The highest TOC contents from samples of the Upper Badenian Kosiv Formation measured 0.44 to 2.01 wt% (median 0.76 wt%). Slightly lower values were found in both the Lower Dashava and the Upper Dashava formations: from 0.01 to 1.45 wt% (median 0.72 wt%) and from 0.62 to

Table 2

Indices calculated from distribution of the *n*-alkanes and isoprenoids in bitumen extracted from the Miocene strata

Well	Sample code	Depth (m)	Stratigraphy	Lithostratigraphy Local division	CPI ₍₁₇₋₃₁₎	CPI ₍₁₇₋₂₃₎	CPI ₍₂₅₋₃₁₎	Pr/Ph	Pr/ <i>n</i> C ₁₇	Ph/ <i>n</i> C ₁₈	TAR _{HC}	LTS _{HC}
Bortyatyn-1	Bn-1/1800	1,800-1,810	Lower Badenian	Baraniv beds	1.04	0.68	1.99	1.11	2.39	0.98	1.3	0.7
Kokhanivka-26	Kh-26/1091/2	1,091-1,095		Tyras Fm.	n.c.	n.c.	2.94	<<1	n.c.	n.c.	31.8	16.9
	Kh-26/1091/4	1,091-1,095			n.c.	n.c.	4.12	<<1	n.c.	14.4	23.2	9.5
Bortyatyn-1	Bn-1/1758	1,758-1,768	Upper Badenian	Kosiv Fm.	1.16	0.84	2.14	1.17	3.24	1.49	1.1	0.6
Kokhanivka-30	Kh-30/1145	1,145-1,149			1.71	0.90	2.95	0.19	2.24	6.21	5.7	2.7
Podiltsi-1	Pt-1/1889	1,889-1,900			1.17	0.92	1.61	1.17	5.93	2.68	1.9	1.3
Voloshcha-1	Vo-1/2090	2,090-2,100		Kosiv Fm.?	n.c.	n.c.	2.49	<1	n.c.	2.05	3.5	2.1
Moryantsi-1	Mi-1/1848	1,848-1,853	Lower Sarmatian	Lower Dashava Fm.	1.31	0.92	2.00	0.81	8.93	2.73	3.4	2.0
Podiltsi-1	Pt-1/1401	1,401-1,411			n.c.	n.c.	2.87	n.c.	n.c.	2.03	4.9	3.2
	Pt-1/1815	1,815-1,821			n.c.	n.c.	2.22	<1	n.c.	3.05	2.5	1.2
Susoliv-1	Su-1/2947	2,947-2,952			n.c.	n.c.	1.53	n.c.	n.c.	n.c.	3.5	3.3
Yuriyiv-1	Yu-1/1542	1,542-1,544			n.c.	n.c.	2.70	<1	n.c.	2.57	4.0	2.1
Lanivka-1	Lv-1/1173	1,173-1,178				Upper Dashava Fm.	1.36	0.77	2.71	0.34	5.85	2.56

Fm. – Formation, Pr – pristane, Ph – phytane, n.c. – not calculated, values typed in italic are estimated due to partly evaporation of hydrocarbons, $CPI_{(17-31)} = [(C_{17}+C_{19}+...+C_{27}+C_{29})+(C_{19}+C_{21}+...+C_{29}+C_{31})]/[2*(C_{18}+C_{20}+...+C_{28}+C_{30})]$, $CPI_{(17-23)} = [(C_{17}+C_{19}+C_{21})+(C_{19}+C_{21}+C_{23})]/[2*(C_{18}+C_{20}+C_{22})]$, $CPI_{(25-31)} = [(C_{25}+C_{27}+C_{29})+(C_{27}+C_{29}+C_{31})]/[2*(C_{26}+C_{28}+C_{30})]$, $TAR_{HC} = (C_{27}+C_{29}+C_{31})/(C_{15}+C_{17}+C_{19})$, $LTS_{HC} = (C_{27}+C_{28}+C_{29})/(C_{17}+C_{18}+C_{19})$

0.77 wt% (median 0.71 wt%), respectively (Table 1, Fig. 2). The values of Rock-Eval hydrogen index (HI), oxygen index (OI), T_{max} temperature and residual hydrocarbon potential (S_2) (Table 1, Figs 2–6) indicate the dominance of type III (terrestrial) kerogen in these Upper Badenian and Lower Sarmatian strata. The immature, terrestrial organic matter shows Rock-Eval T_{max} temperature below 435°C (Espitalié & Bordenave, 1993). Insignificant changes in the TOC, HI and T_{max} values (Fig. 6) suggest quite uniform depositional conditions of organic matter in the Upper Badenian and the Lower Sarmatian strata where at 3,000 metres depth only microbial methane and smaller quantities of microbial ethane were generated (Kotarba & Koltun, 2006, 2011). Marine organic matter with a hydrogen index above 200 mg HC/g TOC is present only in the Upper Badenian Kosiv Fm. in the Kokhanivka-30 borehole section (Figs 3–5). In the Polish part of the Carpathian Foredeep, comparable values were reported by Kotarba *et al.* (2005).

Long-chain *n*-alkanes dominate in almost all samples collected from the Upper Badenian Kosiv Formation and from the Lower and Upper Dashava Lower Sarmatian, formations (Fig. 7), indicating the terrestrial origin of organic matter (*e.g.*, Peters *et al.*, 2005). The terrigenous/aquatic ratio (TAR_{HC}) above one for the all samples confirms this thesis (Meyers, 1997), but the LTS_{HC} ratio of 0.6 for sample Bortyatyn-1/1758 (Table 2) indicates the presence of marine organic matter. This overestimated value of the TAR_{HC} for this sample is probably a result, like in the case of sample Bortyatyn-1/1800, of partial evaporation of *n*C₁₅. The LTS_{HC} ratio is close to unity also for the other two samples collected from the Podiltsi-1 borehole: Pt-1/1889 (Kosiv

Fm.) and Pt-1/1815 (Lower Dashava Fm.) (Table 2, Fig. 7), suggesting addition of marine organic matter. Value of CPI₁₇₋₂₃ ratio <1 suggests connection of source material for these compounds with evaporites (Bray & Evans, 1961). Increased concentrations of phytane in many samples (Fig. 7) cause low values of pristane/phytane and high values of phytane/*n*C₁₈ ratios, respectively (Table 2). They may be connected, as in the case of previously discussed formations, with co-elution of crocetane (Peters *et al.*, 2005). Also in many samples, such as the Tyras Fm., the presence of 2, 6, 10, 15, 19-pentamethylcosane (PMI) marker of the methanogens in the immature sediments (Noble & Henk, 1998) was recorded (Fig. 7). In some samples, the highly-branched isoprenoid C₂₅ [2,6,10,14-tetramethyl-7-(3-methylpentyl) pentadecane] (HBI) was detected (Fig. 7). This biomarker, found in diatoms by Volkman *et al.* (1994, 1998), is used as an indicator of the contribution of diatoms to the organic matter. The presence of diatomites in the Miocene strata from the Polish part of the Carpathian Foredeep has already been described by Kotarba *et al.* (2005). Correlation of Pr/*n*C₁₇ and Ph/*n*C₁₈ ratios as well as elevated values of Pr/*n*C₁₇ ratio (Table 2) suggest domination of Type-III kerogen (Fig. 8). In sample Kh-30/1145, the input of algal organic matter (Fig. 8) is supported the results of Rock-Eval data (Figs 3–5), composition of regular 5 α (H),14 α (H),17 α (H) 20R steranes (Fig. 9), and the elemental composition of kerogen (Fig. 11). In some samples, such as those from the Tyras Fm., it was impossible to calculate short-chain-hydrocarbon indices due to partial evaporation loss. Values of Pr/Ph ratio usually below 1 are characteristic of reducing depositional conditions (Didyk *et al.*,

Table 3

Selected biomarker characteristics of bitumen from the Miocene strata

Sample code	Stratigraphy	Lithostratigraphy Local division	Gam/ Hop	C ₂₇	C ₂₈	C ₂₉	Ol/ Hop	Mor/ Hop	H ₃₁ S/(S+R)	H ₃₂ S/(S+R)	C ₂₉ SR	$\Sigma C_{29}/$ ΣC_{27} (ster)	Ts/Tm	Gam/ C ₃₁ Hop	Dia/ Reg	
Bn-1/1800	Lower Badenian	Baraniv beds	0.18	24	27	50	0.15	0.27	0.45	0.44	0.15	2.12	0.34	0.51	0.07	
Kh-26/1091/2	Upper Badenian	Tyras Fm.	0.11	14	26	60	0.13	0.18	0.47	0.40	0.05	4.34	0.17	0.98	n.c.	
Kh-26/1091/4			0.06	15	26	59	0.13	0.18	0.34	0.38	0.05	3.97	0.18	0.57	n.c.	
Bn-1/1758		Kosiv Fm.	0.20	23	29	48	0.17	0.32	0.41	0.40	0.14	2.08	0.41	0.52	0.05	
Kh-30/1145			0.04	34	22	44	0.11	0.13	0.40	0.34	0.08	1.28	0.15	0.23	n.c.	
Pt-1/1889				0.20	23	29	48	0.13	0.33	0.40	0.39	0.12	2.09	0.26	0.50	0.04
Vo-1/2090			Kosiv Fm.?	0.13	19	27	54	0.18	0.26	0.44	0.46	0.14	2.78	0.38	0.43	0.06
Mi-1/1848	Lower Sarmatian	Lower Dashava Fm.	0.05	23	28	50	0.19	0.21	0.44	0.41	0.09	2.20	0.33	0.17	0.05	
Pt-1/1401			0.33	21	27	53	0.29	0.37	0.32	0.43	0.10	2.55	0.33	0.44	n.c.	
Pt-1/1815			0.10	23	26	51	0.19	0.24	0.44	0.47	0.09	2.25	0.38	0.35	n.c.	
Su-1/2947			0.14	21	24	56	0.22	0.29	0.48	0.44	0.16	2.65	0.31	0.71	n.c.	
Yu-1/1542			0.10	25	28	47	0.16	0.28	0.43	0.40	0.08	1.87	0.35	0.33	n.c.	
Lv-1/1173			Upper Dashava Fm.	0.19	21	29	50	0.14	0.28	0.40	0.43	0.10	2.36	0.32	0.57	n.c.

Fm. – Formation; n.c. – not calculated due to lack of biomarkers; Gam/Hop = gammacerane/17 α hopane, C₂₇ = C₂₇ $\alpha\alpha\alpha$ 20R sterane/(C₂₇+C₂₈+C₂₉) $\alpha\alpha\alpha$ 20R steranes*100, C₂₈ = C₂₈ $\alpha\alpha\alpha$ 20R sterane/(C₂₇+C₂₈+C₂₉) $\alpha\alpha\alpha$ 20R steranes*100, C₂₉ = C₂₉ $\alpha\alpha\alpha$ 20R sterane/(C₂₇+C₂₈+C₂₉) $\alpha\alpha\alpha$ 20R steranes*100, Ol/Hop = leanane/17 α hopane, Mor/Hop = moretane/17 α hopane; H₃₁S/(S+R) = homohopane 22S/(22S+22R), H₃₂S/(S+R) = bishomohopane 22S/(22S+22R), C₂₉SR = epimerisation of regular steranes C₂₉ ratio; $\Sigma C_{29}/\Sigma C_{27}$ (ster) = ΣC_{29} regular steranes/ ΣC_{27} regular steranes, Ts/Tm = C₂₇ 18 α trisnorhopane/C₂₇ 17 α trisnorhopane; Gam/C₃₁Hop = gammacerane/C₃₁ 22R hopane, Dia/Reg = C₂₇ $\beta\alpha$ 20S diasterane/C₂₉ $\alpha\alpha\alpha$ 20R sterane

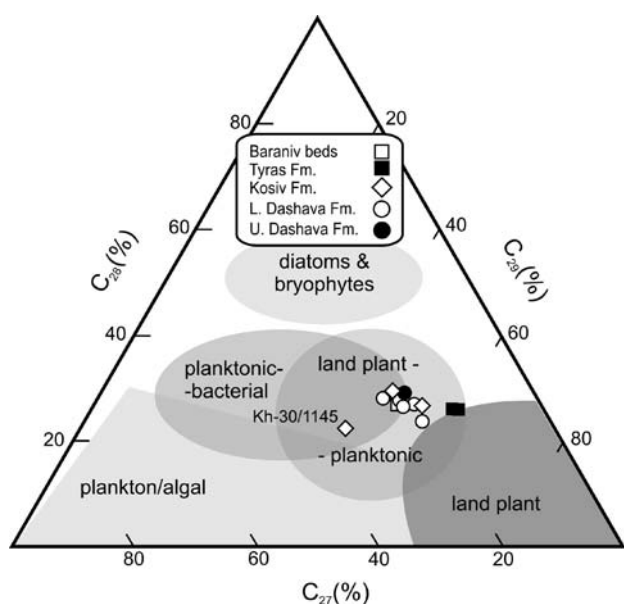


Fig. 9. Ternary diagram of distribution of regular 5 α (H), 14 α (H), 17 α (H) 20R steranes in bitumen from autochthonous Miocene strata of the Bilche-Volytsia Unit. Classification modified after Peters *et al.* (2005). L. – Lower, U. – Upper, Fm. – Formation

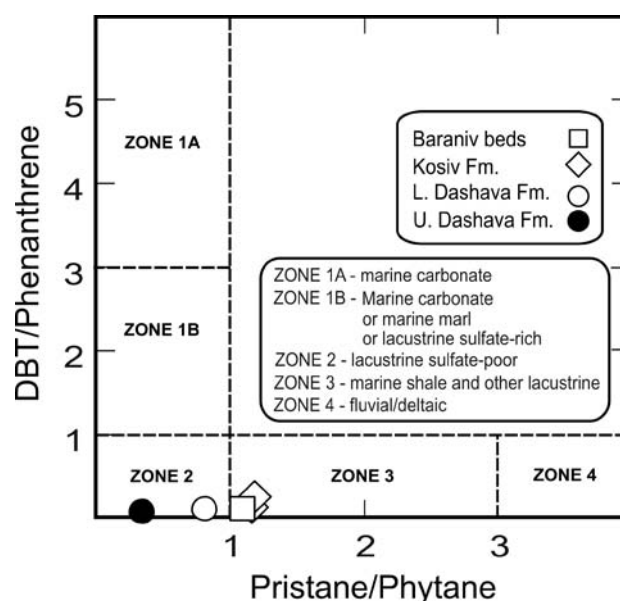


Fig. 10. Cross plot of dibenzothiophene/phenanthrene ratio versus pristane/phytane ratio for autochthonous Miocene strata of the Bilche-Volytsia Unit. Genetic scheme after Hughes *et al.* (1995). L. – Lower, U. – Upper, Fm. – Formation

1978) over most of the study area, however, the above mentioned possibility of co-elution of crocetane with phytane may influence on values of this ratio. The increased concentration of odd-carbon-hydrocarbons, especially in the C₂₅-C₃₁ range (Table 2, Fig. 7), points to low maturity of Miocene organic matter accumulated in the studied strata.

The distribution of regular 5 α (H), 14 α (H), 17 α (H) 20R steranes in analysed bitumens (Table 3, Fig. 9) indicates a single source of organic matter for almost all samples. C₂₉ steranes dominate indicating significant share of the terrigenous organic matter (Huang & Meinschein, 1976). Only bitumen from sample Ko-30/1145 is somewhat enriched in

Table 4

Maturity indices calculated based on distribution of phenanthrene and dibenzothiophene and their methyl derivatives in bitumen of the Miocene strata

Sample code	Stratigraphy	Lithostratigraphy Local division	MPI1	MPR	MPR1	R _{cal} (%)	R _{cal} (MPR) (%)	MDR	R _{cal} (DBT) (%)	T _{max} (DBT) (°C)	DBT/P
Bn-1/1800	Lower Badenian	Baraniv beds	0.3	0.9	0.5	0.6	0.9	1.9	0.6	432	0.08
Kh-26/1091/2	Upper Badenian	Tyras Fm.	0.6	0.6	0.3	0.7	0.6	n.c.	n.c.	n.c.	n.c.
Kh-26/1091/4			0.7	0.7	0.3	0.8	0.6	0.2	0.5	424	n.c.
Bn-1/1758		Kosiv Fm.	0.3	1.0	0.5	0.5	0.9	3.3	0.8	440	0.08
Kh-30/1145			0.4	0.6	0.3	0.6	0.6	0.4	0.5	425	0.04
Pt-1/1889			0.4	0.9	0.5	0.6	0.9	2.2	0.7	434	0.20
Vo-1/2090		Kosiv Fm.?	0.7	0.7	0.4	0.8	0.7	1.1	0.6	429	0.28
Mi-1/1848		Lower Sarmatian	L.Dashava Fm.	0.7	0.8	0.4	0.8	0.7	1.0	0.6	428
Pt-1/1401	0.5			0.8	0.4	0.7	0.7	1.7	0.6	432	0.08
Pt-1/1815	0.6			0.8	0.4	0.7	0.8	1.5	0.6	430	0.03
Su-1/2947	0.7			0.6	0.4	0.8	0.6	0.7	0.6	427	0.00
Yu-1/1542	0.7			0.7	0.4	0.8	0.7	0.9	0.6	427	0.00
Lv-1/1173	U.Dashava Fm.		0.7	0.7	0.4	0.8	0.7	1.4	0.6	430	0.04

U. – Upper; L. – Lower; Fm. – Formation, n.c. – not calculated;

MPI1 = $1.5(2\text{-MP}+3\text{-MP})/(P+1\text{-MP}+9\text{-MP})$; P – phenanthrene; MP – methylphenanthrene; MPR = $2\text{-MP}/1\text{-MP}$;

$R_{cal} = 0.60\text{MPI1} + 0.37$ for $\text{MPR} < 2.65$ (Radke, 1988); $\text{MPR1} = (2\text{-MP}+3\text{-MP})/(1\text{-MP}+9\text{-MP}+2\text{-MP}+3\text{-MP})$;

$R_{cal}(\text{MPR}) = -0.166 + 2.242(\text{MPR1})$ (Kvalheim *et al.*, 1987); $\text{MDR} = 4\text{-MDBT}/1\text{-MDBT}$, MDBT – methyl dibenzothiophene;

$R_{cal}(\text{DBT}) = 0.51 + 0.073\text{MDR}$, $T_{max}(\text{DBT}) = 423 + 5.1\text{MDR}$; DBT – dibenzothiophene

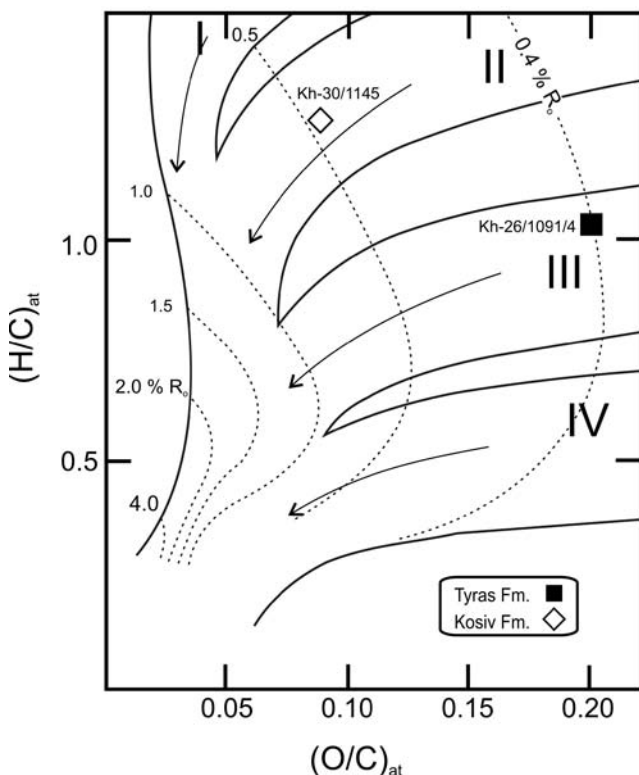


Fig. 11. Atomic hydrogen/carbon ratio versus oxygen/carbon ratio for kerogen from autochthonous Miocene strata of the Bilche-Volytsia Unit. Fields represent natural maturation trends for various kerogen types, as reported by Hunt (1996). Fm. – Formation

C_{27} steranes, in relation to other samples, which implies admixture of marine organic matter. Low values of gammacerane/ 17α hopane ratio (Table 3) show that during deposition of all formations hypersalinity was not present (Sinninghe Damsté *et al.*, 1995). The results of analysis of dibenzothiophene, phenanthrene, pristane and phytane concentrations in bitumens (Tables 2, 4) suggest that organic matter was deposited in marine shales or under lacustrine (fresh water) conditions (Fig. 10). However, as was above described, co-elution of crocetane with phytane may cause decreasing of values of pristane/phytane ratio. Elemental composition of kerogen dispersed in the Kosiv Formation confirm previous suggestions of the presence of Type-II kerogen in analysed samples (Table 5, Fig. 11). Stable carbon isotope composition of bitumen, their fractions and kerogen (Table 6, Fig. 12) indicate the presence in all analysed strata of one organic facies characterising comparable values of $\delta^{13}C$ of organic matter.

Like in the Baraniv beds and the Tyras Formation, the maturity of the investigated strata was determined based on the results of Rock-Eval pyrolysis (Table 1), distribution of n -alkanes (Table 2), steranes and hopanes (Table 3), methylphenanthrenes and methyl dibenzothiophenes (Table 4) and elemental composition of kerogen (Table 5). The immature nature of the organic matter is evidenced by: T_{max} values below $433^{\circ}C$ (Table 1), high, up to 2.95 values of $\text{CPI}_{(25-31)}$ (Table 2), low values of $S/(S+R)$ of H_{31} and H_{32} homohopanes, $C_{29}SR$ and Ts/Tm ratios less than 0.48, 0.47, 0.16 and 0.41, respectively (Table 3). Also H/C and O/C atomic ratios (Table 5, Fig. 11) reveal immaturity of organic matter present in the sample from Kosiv Formation. Matu-

Table 5

Elemental composition of kerogen from the Miocene strata

Sample code	Stratigraphy	Lithostratigraphy Local division	Elemental composition (daf, wt%)					Atomic ratio				Mole fraction			
			C	H	O	N	S	H/C	O/C	N/C	S/C	H/(H+C)	O/(O+C)	N/(N+C)	S/(S+C)
Kh-26/1091/4	Upper	Tyras Fm.	68.7	5.9	18.6	1.6	5.1	1.03	0.20	0.020	0.028	0.51	0.17	0.019	0.027
Kh-30/1145	Badenian	Kosiv Fm.	71.8	7.5	8.5	1.7	10.5	1.26	0.09	0.020	0.055	0.56	0.08	0.020	0.052

daf – dry, ash-free basis; Fm. – Formation

Table 6

Fractions and stable carbon isotope composition of bitumens, their individual fractions and kerogen of the Miocene strata

Sample code	Stratigraphy	Lithostratigraphy Local division	Fractions (wt%)				$\delta^{13}C$ (‰)						
			Sat	Aro	Res	Asph	Sat	Bit	Aro	Res	Asph	Ker	
Bn-1/1800	Lower	Baraniv beds	20	16	34	30	-27.4	-27.4	-28.6	-26.7	-27.4	-24.9	
Kh-26/1091/2	Upper	Tyras Fm.	9	11	62	18	-23.9	-22.3	-22.4	-21.6	-23.7	-21.6	
Kh-26/1091/4			12	9	50	29	-27.9	-26.4	-26.9	-25.7	-27.0	-24.5	
Bn-1/1758		Kosiv Fm.	20	15	33	32	-27.7	-27.4	-28.0	-27.3	-27.0	-24.8	
Kh-30/1145			16	10	54	20	-27.4	-26.3	-26.5	-25.9	-26.4	-24.7	
Pt-1/1889			12	13	33	42	-27.7	-26.6	-27.4	-26.9	-25.8	-25.2	
Vo-1/2090			Kosiv Fm.?	12	11	46	31	-27.8	-26.6	-26.6	-26.5	-26.3	-24.8
Mi-1/1848			Lower	L. Dashava Fm.	12	10	35	43	-27.6	-26.2	-26.8	-26.3	-25.6
Pt-1/1401	14	13			34	39	-27.8	-26.8	-26.9	-26.8	-26.4	-25.4	
Pt-1/1815	18	9			36	37	-28.4	-26.8	-27.0	-26.7	-26.1	-24.8	
Su-1/2947	11	10			39	40	-29.1	-27.4	-27.7	-27.5	-26.9	-25.0	
Yu-1/1542	14	12			33	41	-28.1	-26.5	-26.9	-26.5	-25.7	-24.8	
Lv-1/1173	U. Dashava Fm.	14			7	43	36	-27.9	-26.7	-26.9	-26.8	-26.0	-24.7

U. – Upper; L. – Lower; Fm. – Formation; Sat – saturated hydrocarbons; Aro – aromatic hydrocarbons; Res – resins; Asph – asphaltenes; Bit – bitumen; Ker – kerogen

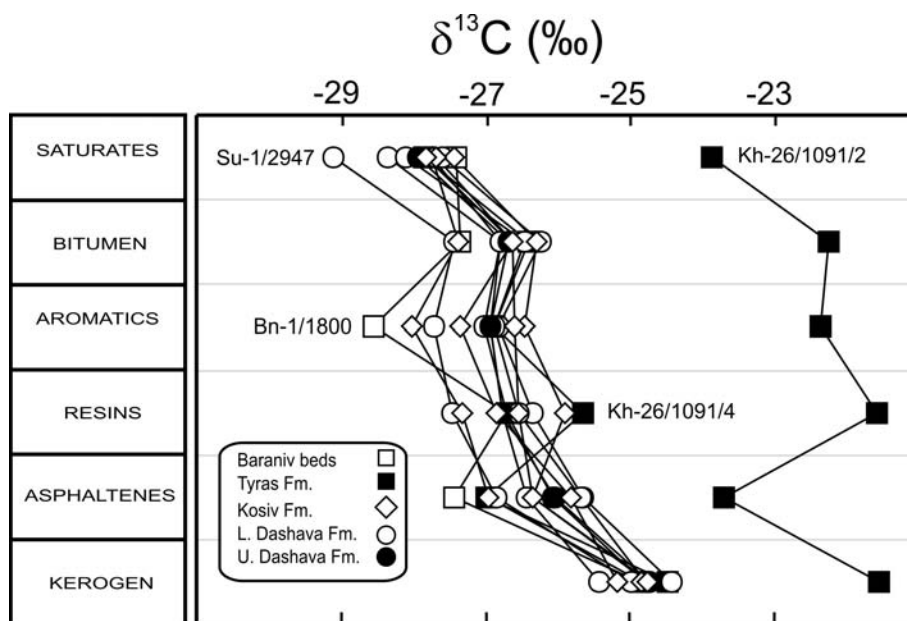


Fig. 12. Stable carbon isotope composition of bitumens and their individual fractions extracted from autochthonous Miocene strata of the Bilche-Volytsia Unit. S.-C. – Sandy-Calcareous Series; L. – Lower; U. – Upper

rity indices shown in Table 4, for the same reason as for previously discussed Baraniv beds and Tyras Formation, are probably overestimated.

Generally, in the Kosiv and Lower and Upper Dashava formations kerogen, independently of its type, is immature (Figs 2–4, 6), and thus has generated mainly microbial methane and less volumes of microbial ethane (Kotarba & Koltun, 2011; Kotarba *et al.*, 2011).

CONCLUSIONS

The geochemical studies of organic matter dispersed in the autochthonous Miocene sequence of the Bilche-Volytsia Unit between Ukrainian-Polish state border and the Stryi lead to the following conclusions:

1) the best source-rock parameters are from the Upper Badenian Kosiv Formation where the higher TOC contents (from 0.44 to 2.01 wt%, median 0.76 wt%) were detected;

2) slightly lower TOC contents were found in the Lower and Upper Dashava formations. These range from 0.01 to 1.45 wt% (median 0.72 wt%) and from 0.62 to 0.77 wt% (median 0.71 wt%), respectively;

3) the immature, terrestrial (gas-prone) type III kerogen dominates in the Upper Badenian Kosiv Formation and Lower Sarmatian Dashava formations;

4) in the Lower Badenian Sandy-Calcareous Series, the Lower Badenian Baraniv beds, and the Upper Badenian Tyras Formation the TOC contents are low and range from 0.00 to 0.77 wt%;

5) marine organic matter occurs sporadically in the Upper Badenian Kosiv Formation in the vicinity of Kokhannivka;

6) in the Lower Badenian Baraniv beds and in the Upper Badenian Tyras Formation an input of marine organic matter was disclosed.

Acknowledgements

This research was undertaken as the project No. UKRAINE/193/2006 of the Ministry of Science and Higher Education carried out at the AGH University of Science and Technology in Kraków and the Polish Geological Institute – National Research Institute in Warsaw. Scientific work was financed from the funds in the years 2007–2010. The detailed comments of Monika Fabiańska and Jürgen Köster were of great assistance in our revisions of this manuscript. We also thank Mark Pawlewicz of the U.S. Geological Survey in Denver for improvement of the English text. Analytical work by Hieronim Zych and Tomasz Kowalski and technical editorial work by Joanna Gawęda-Skrok from the AGH University of Science and Technology in Kraków is gratefully acknowledged.

REFERENCES

- Andreyeva-Grigorovich, A. S., Kulchytsky, Y. O., Gruzman, A. D., Lozynyak, P. Y., Petrashkevich, M. I., Portnyagina, L. O., Ivanina, A. V., Smirnov, S. E., Trofimovich, N. A., Savitskaya, N. A. & Shvareva, N. J., 1997. Regional stratigraphic scheme of Neogene formations of the Central Paratethys in the Ukraine. *Geologica Carpathica*, 48: 123–136.
- Andreyeva-Grigorovich, A. S., Oszczytko, N., Ślącza, A., Oszczytko-Clowes, M., Savitskaya, N. A. & Trofimovich, N., 2008. New data on the stratigraphy of the folded Miocene Zone at the front of the Ukrainian Outer Carpathians. *Acta Geologica Polonica*, 58: 325–353.
- Bray, E. E. & Evans, E. D., 1961. Distribution of *n*-paraffins as a clue to recognition of source beds. *Geochimica et Cosmochimica Acta*, 22: 2–15.
- Didyk, B. M., Simoneit, B. R. T., Brassel, S. C. & Eglinton, G., 1978. Organic geochemical indicators of palaeoenvironmental conditions of sedimentation. *Nature*, 272: 216–222.
- Dolenko, G. N., 1962. *Oil and gas geology of the Carpathians*. (In Russian). Naukova Dumka, Kyiv, 368 pp.
- Espitalié, J. & Bordeneve, M. L., 1993. Rock Eval pyrolysis. In: Bordeneve, M. L. (ed.), *Applied petroleum geochemistry*, Technip, Paris, pp. 237–261.
- Espitalié, J., Deroo, G. & Marquis, F., 1985. La pyrolyse Rock Eval et ses applications. *Revue de l'Institut Français du Pétrole*, 40: 755–784.
- Glushko, V. V., 1968. *Tectonics and oil and gas deposits of the Carpathians and the adjacent basins*. (in Russian). Naukova Dumka, Kiev, 264 pp.
- Huang, W. Y. & Meinschein, W. G., 1976. Sterols as source indicators of organic materials in sediments. *Geochimica et Cosmochimica Acta*, 40: 323–330.
- Hughes, W. B., Holba, A. G. & Dzou, L. I. P., 1995. The ratios of dibenzothiophene to phenanthrene and pristane to phytane as indicators of depositional environment and lithology of petroleum source rocks. *Geochimica et Cosmochimica Acta*, 59: 3581–3598.
- Hunt, J. M., 1996. *Petroleum geochemistry and geology*. W. H. Freeman and Company, New York.
- Kotarba, M. J. & Koltun, Y. V., 2006. The origin and habitat of hydrocarbons of the Polish and Ukrainian Parts of the Carpathian Province. In: Golonka, J. & Picha, F. J. (eds), *The Carpathians and their foreland: geology and hydrocarbon resources*. American Association of Petroleum Geologists, Memoir, 84: 395–442.
- Kotarba, M. J. & Koltun, Y. V., 2011. Origin of natural gases in the autochthonous Miocene strata of the Ukrainian Carpathian Foredeep and its Mesozoic basement. *Annales Societatis Geologorum Poloniae*, 81: 425–441.
- Kotarba, M., Szafran, S. & Espitalié, J., 1987. A study of organic matter and natural gases of the Miocene sediments in Polish part of the Carpathian Foredeep. *Chemical Geology*, 64: 197–207.
- Kotarba, M. J., Więclaw, D., Kosakowski, P. & Kowalski, A., 2005. Hydrocarbon potential of source rocks and origin of natural gases accumulated in Miocene strata of the Carpathian Foredeep in Rzeszów area. (In Polish, English summary). *Przegląd Geologiczny*, 53: 67–76.
- Kotarba, M. J., Wilczek, T., Kosakowski, P., Kowalski, A. & Więclaw, D., 1998. A study of organic matter and habitat of gaseous hydrocarbons in the Miocene strata of the Polish part of the Carpathian Foredeep. *Przegląd Geologiczny*, 46: 742–750.
- Kotarba, M. J., Peryt, T. M. & Koltun, Y. V., 2011. Microbial gas system and prospectives of hydrocarbon exploration in Miocene strata of the Polish and Ukrainian Carpathian Foredeep. *Annales Societatis Geologorum Poloniae*, 81: 523–548.
- Kruglov, S. S., Smirnov, S. E., Spitkovskaya, S. M., Filshtynski, L. E. & Hizhniakov, A. V., 1985. *Geodinamika Karpats*. (In Russian). Naukova Dumka, Kyiv, 136 pp.
- Krupskyy, Y. Z., 2001. *Geodynamichni umovy formuvannya i naftogazonosnist' Karpats'kogo i Volhyno-Podil'skogo re-*

- gioniv Ukrainy. (In Ukrainian). UkrDGRI, Kyiv, 143 pp.
- Kurovets, I., Prytulka, G., Shpot, Y. & Peryt, T. M., 2004. Middle Miocene Dashava Formation sandstones, Carpathian Foredeep, Ukraine. *Journal of Petroleum Geology*, 27: 373–388.
- Kvalheim, O. M., Christy, A. A., Telnaes, N. & Bjørseth, A., 1987. Maturity determination of organic matter in coals using the methylphenanthrene distribution. *Geochimica et Cosmochimica Acta*, 51: 1883–1888.
- Langford, F. F. & Blanc-Valleron, M. M., 1990. Interpreting Rock-Eval pyrolysis data using graphs of pyrolyzable hydrocarbons vs. total organic carbon. *The American Association of Petroleum Geologists Bulletin*, 74: 799–804.
- Meyers, P. A., 1997. Organic geochemical proxies of palaeoceanographic, palaeolimnologic, and palaeoclimatic processes. *Organic Geochemistry*, 27: 213–250.
- Noble, R. A. & Henk, F. H., Jr., 1998. Hydrocarbon charge of a bacterial gas field by prolonged methanogenesis: an example from the East Java Sea, Indonesia. *Organic Geochemistry*, 29: 301–314.
- Obermajer, M., Fowler, M. G. & Snowdon, L. R., 1999. Depositional environment and oil generation in Ordovician source rocks from southwestern Ontario, Canada: organic geochemical and petrological approach. *The American Association of Petroleum Geologists Bulletin*, 83: 1426–1453.
- Oremland, R. S., Whiticar, M. J., Strohmaier, F. S. & Kiene, R. P., 1986. Bacterial ethane formation from reduced, ethylated sulfur compounds in anoxic sediments. *Geochimica et Cosmochimica Acta*, 52: 1895–1904.
- Oszczypko, N., 1997. The early-middle Miocene Carpathian peripheral foreland basin (Western Carpathians, Poland). *Przełąd Geologiczny*, 45: 1054–1063.
- Oszczypko, N., Krzywiec, P., Popadyuk, I. & Peryt, T., 2006. Carpathian Foredeep Basin (Poland and Ukraine): its sedimentary, structural, and geodynamic evolution. In: Golonka, J. & Picha, F. J. (eds), *The Carpathians and their foreland: geology and hydrocarbon resources. American Association of Petroleum Geologists, Memoir*, 84: 261–318.
- Peters, K. E., Walters, C. C. & Moldowan, J. M., 2005. *The biomarker guide. Biomarkers and isotopes in petroleum exploration and earth history*. Ed. 2. University Press, Cambridge, 1132 pp.
- Radke, M., 1988. Application of aromatic compounds as maturity indicators in source rocks and crude oils. *Marine and Petroleum Geology*, 5: 224–236.
- Radke, M. & Welte, D. H., 1983. The methylphenanthrene index (MPI): a maturity parameter based on aromatic hydrocarbons. *Advances in Organic Geochemistry 1981*. John Wiley & Sons Ltd., Chichester: 504–512.
- Radke, M., Welte, D. H. & Willsch, H., 1986. Maturity parameters based on aromatic hydrocarbons: Influence of the organic matter type. *Organic Geochemistry*, 10: 51–63.
- Shcherba, V. M., Pavlyukh, I. S. & Shcherba, O. S., 1987. *Gas fields of the Carpathian Foredeep*. (In Russian). Naukova Dumka, Kiev, 148 pp.
- Sinninghe Damsté, J. S., Kenig, F., Koopmans, M. P., Köster, J., Schouten, S., Hayes, J. M. & de Leeuw, J. W. 1995. Evidence for gammacerane as an indicator of water-column stratification. *Geochimica et Cosmochimica Acta*, 59: 1895–1900.
- Ślaczka, A., Kruglow, S., Golonka, J., Oszczypko, N. & Popadyuk, I., 2006. The General Geology of the Outer Carpathians, Poland, Slovakia, and Ukraine. In: Golonka, J. & Picha, F. J. (eds), *The Carpathians and their foreland: geology and hydrocarbon resources. American Association of Petroleum Geologists Memoir*, 84: 221–258.
- Vialov, O. S., 1965. *Stratigrafija neogenovykh molass Predkarpatskogo progiba..* (In Russian). Naukova Dumka, Kiev, 191 pp.
- Vishniakov, I. B., Paliy, A. M. & Fedorovych, G. P., 1979. Skhema korrelyatsiy i unifikirovannaya sinonimika gazonosnykh gorizontov sarmata Bilche-Volitskay zony. (In Russian). *Nefitnaya i gazovaya promyshlennost*, 3: 6–9.
- Volkman, J. K., Barrett, S. M. & Dunstan, G. A., 1994. C₂₅ and C₃₀ highly branched isoprenoid alkenes in laboratory cultures of two marine diatoms. *Organic Geochemistry*, 21: 407–414.
- Volkman, J. K., Barrett, S. M., Blackburn, S. I., Mansour, M. P., Sikes, E. L. & Gelin, F., 1998. Microalgal biomarkers: A review of recent research developments. *Organic Geochemistry*, 29: 1163–1179.
- Vul, M. Y., Denega, B. I., Krupsky, Y. Z., Nimets, M. V., Svyrydenko, V. G. & Fedyshyn, V. O. (eds), 1998. Western oil- and gas-bearing region. In: Ivanyuta, M. M., Fedyshyn, V. O. et al. (eds), *Atlas of oil and gas fields of Ukraine in six volumes*. Volume 5. Ukrainian Oil and Gas Academy, Lviv, 710 pp.
- Więclaw, D., Kotarba, M. J., Kowalski, A. & Kosakowski, P., 2011. Habitat and hydrocarbon potential of the Palaeozoic source rocks in the Kraków–Rzeszów area (SE Poland). *Annales Societatis Geologorum Poloniae*, 81: 375–394.